

BUS BOOK

FREE!
BILINGÜE
¡GRATIS!



NOW & THEN

Scan for Trip Planner!



Service Changes Effective
July 9th, 2023 to January 6th, 2024

CUSTOMER SERVICE CENTER
805-487-4222
(TDD) 711 CA RELAY SERVICE
www.gctd.org



**GOLD COAST
TRANSIT**

SERVICE CHANGES

WHAT'S NEW?

No Changes – 2, 4B, 8, 10, 11, 15, 19

Minor Schedule Adjustments | Weekday Schedules: 4A, 16, 17, 21, 23

Schedule Modifications | Route 1A/1B

- Reduced early morning and late evening trip frequency on weekday and weekend schedules.

Schedule Modifications | Route 6 (WEEKDAYS)

- Increased peak hour trip frequencies to 15-20 minutes between 12:00 p.m. and 3:00 p.m.

DISCONTINUED TRIPS

Route 3 (DAILY)

- Trip departing Oxnard Transit Center (OTC) at 7:20 p.m.
- Trip departing Oxnard Transit Center (OTC) at 6:35 p.m. will continue on Channel Islands Boulevard and end at Rose & Channel Islands.

Route 5 (DAILY)

- Trip departing Oxnard Transit Center (OTC) at 8:00 p.m.

Route 7 (DAILY)

- Trip departing C St Transfer Center at 6:30 p.m. will go out of service at Bard & Simpson at 6:51 p.m.
- Trip departing C Street Transfer Center at 7:10 p.m.

Route 21 (WEEKENDS)

- Trip departing C Street Transfer Center at 6:15 a.m.



More information
on the last page.

Más información
en la última página.

CAMBIOS DE SERVICIO

¿QUÉ HAY DE NUEVO?

Sin cambios: 2, 4B, 8, 10, 11, 15, 19

Ajustes de horario menores | Horarios entre semana: 4A, 16, 17, 21, 23

Modificaciones de horario | Ruta 1A/1B

- Reducción de la frecuencia de viajes temprano en la mañana y tarde en la noche en los horarios de lunes a viernes y fines de semana.

Modificaciones de horario | Ruta 6 (ENTRE SEMANA)

- Aumento de las frecuencias de viaje en horas pico a 15-20 minutos entre las 12:00 p.m. y las 3:00 p.m.

VIAJES DESCONTINUADOS

Ruta 3 (DIARIO)

- Salida del Centro de Tránsito de Oxnard a las 7:20 p.m.
- Salida del Centro de Tránsito de Oxnard a las 6:35 p.m. y terminará en Rose y Channel Islands.

Ruta 5 (DIARIO)

- Salida del Centro de Tránsito de Oxnard a las 8:00 p.m.

Ruta 7 (DIARIO)

- Salida del Centro de Transferencia de C Street a las 6:30 p.m. quedará fuera de servicio en Bard y Simpson a las 6:51 p.m.
- Salida del Centro de Transferencia de C Street a las 7:10 p.m.

Ruta 21 (FIN DE SEMANA)

- Salida del Centro de Transferencia de C Street a las 6:15 a.m.

TABLE OF CONTENTS

Fares	2
Authorized Ticket Outlets	3
How to Read the Bus Schedule	4
Route Maps and Schedules	5-60
Lost & Found Items	20
Ventura County Transit Agencies	61
VCTC Intercity Transit.....	62
Reduced Fare Programs	63
How to Ride the Bus	64
How to Transfer	64
Bike Loading Instructions	65
TITLE VI Civil Rights.....	65
Holiday Schedule.....	66
Important Rules	66
Services for Senior Citizens and Passengers with Disabilities.....	67
Flexible Services.....	68
Reduced Fare Card Application	75
Fixed Route Bus Ticket Mail Order Form	79

PLEASE NOTE:

Actual arrival and departure times may vary with traffic conditions and detours. All schedules and routes are subject to change at any time. Visit www.GCTD.org or call 805-487-4222 for updated schedule information.

TABLA DE CONTENIDOS

<i>Tarifas.....</i>	<i>2</i>
<i>Sucursales Autorizadas</i>	<i>3</i>
<i>Cómo Leer el Horario del Autobús</i>	<i>4</i>
<i>Horarios y Mapas.....</i>	<i>5-60</i>
<i>Artículos Perdidos</i>	<i>20</i>
<i>Agencias de Tránsito del Condado de Ventura.....</i>	<i>61</i>
<i>VCTC Intercity Transit.....</i>	<i>62</i>
<i>Programas de Precio Reducido.....</i>	<i>69</i>
<i>Cómo Viajar en el Autobús</i>	<i>70</i>
<i>Cómo Transferir</i>	<i>70</i>
<i>Instrucciones Para Cargar Bicicletas</i>	<i>71</i>
<i>Derechos Civiles Del Título VI</i>	<i>71</i>
<i>Horario de Días Festivos</i>	<i>72</i>
<i>Reglas Importantes.....</i>	<i>72</i>
<i>Servicios Para Mayores de Edad y Pasajeros Con Discapacidad</i>	<i>73</i>
<i>Servicios Flexibles</i>	<i>74</i>
<i>Solicitud Para Identificación de Precio Reducido.....</i>	<i>77</i>
<i>Formulario Por Correo de Pases de Autobús de Ruta Fija.....</i>	<i>79</i>

TENGA EN CUENTA:

Las condiciones de tráfico y desvíos pueden cambiar los horarios de llegada y salida. Las rutas y los horarios están sujetos a cambio en cualquier momento. Por favor visite www.GCTD.org o llame al 805-487-4222 para información.

FARES/ TARIFAS

USE CONTACTLESS PAYMENT! A FASTER WAY TO PAY.

In just three easy steps, you can pay your fare using your mobile phone. Download the Token Transit app in your app store today!

¡UTILICE EL PAGO SIN CONTACTO! UNA FORMA DE PAGO MÁS RÁPIDA.


En solo tres sencillos pasos, puede pagar su tarifa con su teléfono móvil. ¡Descargue la aplicación Token Transit en su tienda de aplicaciones hoy!

**No Cash.
No Cards.
No Contact.**

Use Token Transit to buy bus passes and board with your phone.



Download the Token Transit App



**ACCEPTING VCBUSPASSES BY VCTC
VISIT WWW.GOVENTURA.ORG/VCBUSPASS**



GOLD COAST TRANSIT FARES/ TARIFAS

FOR MORE DETAILS ON FARE CATEGORIES AND REDUCED FARES, VISIT PAGE 63.

PARA MÁS DETALLES SOBRE LAS CATEGORÍAS DE TARIFAS Y PRECIOS REDUCIDOS, VISITE LA PÁGINA 69.

CATEGORIES	1-TRIP 1 - VIAJE	DAY PASS PASE DE DÍA	15-RIDE 15- VIAJES	31-DAY PASE DE 31 DÍAS
ADULT/ REFULAR FARE ADULTO/ TARIFA REFULAR	\$1.50	\$4.00	\$20.00	\$50.00
REDUCED FARE/ PRECIO REDUCIDO	75¢	\$2.00	\$10.00	\$25.00
YOUTH (18 and under) ADOLESCENTE (18 años o menos)	FREE GRATIS	----	----	----
COLLEGE STUDENT (with ID) ESTUDIANTE UNIVERSITARIO (con ID)	FREE GRATIS	----	----	----
75+	FREE GRATIS	----	----	----
CHILDREN UNDER 45" TALL NIÑOS MENOS DE 45" DE ALTURA	FREE GRATIS	----	----	----
TRANSFERS TRANSFERENCIAS	FREE GRATIS	----	----	----

DAMAGED OR MUTILATED PASSES WILL NOT BE ACCEPTED / NO SE ACEPTARÁN PASES DAÑADOS O MUTILADOS.

NOTE/NOTA: FARES SUBJECT TO CHANGE. ADVANCE NOTICE WILL BE PROVIDED/ PRECIOS Y TARIFAS ESTÁN SUJETOS A CAMBIOS. SE PROPORCIONARÁ AVISO PREVIO.

AUTHORIZED TICKET OUTLETS/ SUCURSALES AUTORIZADAS


DOWNLOAD MOBILE TICKETS!


DOWNLOAD THE FREE TOKEN TRANSIT APP available through Google Play or Apple store. Simply download the app, link it to a credit or debit card and purchase tickets anytime, anywhere! Passes can be purchased for immediate use, or they can be stored for future use.

DESCARGUE LA APLICACIÓN GRATUITA DE TOKEN TRANSIT disponible a través de Google Play o Apple Store. ¡Simplemente descargue la aplicación, conéctela a una tarjeta de crédito o débito y compre boletos en cualquier momento, desde cualquier lugar! Los pases se pueden comprar para uso inmediato, o se pueden almacenar para uso futuro.


No Cash. No Cards. No Contact.

- 1 Get Token Transit App
- 2 Buy any bus pass
- 3 Show phone to board







GET IT ON
Google Play



Download on the
App Store

Apple and the Apple logo are trademarks of Apple Inc., registered in the U.S. and other countries. App Store is a service mark of Apple Inc., registered in the U.S. and other countries. Google Play and the Google Play logo are trademarks of Google Inc.

Paper tickets and passes may be purchased in person at the authorized ticket outlets listed below and also by mail order (pg. 79).

Pases de GCTD se pueden comprar en persona en los puntos de venta autorizados que se enumeran a continuación y también por pedido por correo (pág. 79).

OJAI

OJAI CITY HALL - RECEPTION COUNTER
 401 South Ventura Street, Ojai
 Hours: Monday-Friday, 8 AM - 5 PM
 805-646-5581
 Accessible via: Rt. 16

OXNARD

CHECKS CASHED ISLAND PLAZA
 2612 Saviers Road, Oxnard
 Hours: Vary, call ahead.
 805-486-7337
 Accessible via: Rts. 1A/1B, 3, 7, 8, 21

GCTD CUSTOMER SERVICE CENTER
 Oxnard Transit Center
 201 E. Fourth Street, Oxnard
 805-487-4222
 Hours: Mon - Fri, 8 AM - 6 PM
 Accessible via: Rts. 1A/1B, 2, 3, 4, 5, 6, 8, 19

PORT HUENEME

PORT HUENEME CITY HALL
 250 North Ventura Road, Port Hueneme
 Monday-Friday, closed every other Friday, 8 AM - 5 PM
 805-986-6500
 Accessible via: Rts. 1A/1B, 23

VENTURA

CHECKS CASHED MISSION PLAZA
 67 West Main Street, Suite B, Ventura
 Monday – Saturday, 9 AM-7 PM
 805-652-1596
 Accessible via: Rts. 6,16

HOW TO READ THE BUS SCHEDULE

Each schedule lists timepoints for several stops along the route, and these are shown on the accompanying route map. Read the schedule from left to right. To know when you should arrive at a stop that is between the listed timepoints, use the time from the timepoint before your stop.

If you need assistance with your trip planning, please call GCTD's Customer Service Center at 805-487-4222. You can also use Google Trip Planner located on the homepage of our website or download the GOVCbus app for real time arrivals.

CÓMO LEER EL HORARIO DEL AUTOBÚS

Cada horario muestra el tiempo para varias paradas a lo largo de la ruta y éstos se muestran en el mapa de la ruta que acompaña. Lea el horario de izquierda a derecha. Para saber cuando debe llegar a una parada que está entre el tiempo indicado, use el tiempo antes de su parada.

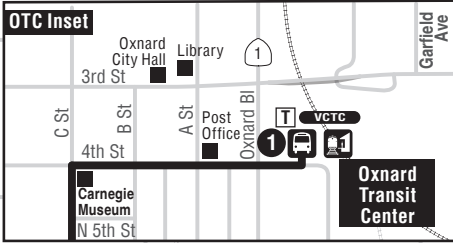
Si necesita ayuda con la planificación de su viaje, por favor llame a nuestro Centro de Servicio al Cliente al 805-487-4222. También puede utilizar Google Trip Planner disponible en nuestro sitio web o descarga la aplicación GOVCbus para obtener actualizaciones sobre el servicio.

4A GONZALES RD - NORTH OXNARD				DAILY DIARIO
2 OTC 1	DORIS AT E STREET 2	GONZALES AT C STREET 3	ROSE AT GONZALES 4	OTC 1
6:25AM	6:33	6:47	6:54	7:05
7:10	7:18	7:32	7:39	7:50
8:00	8:08	8:24	8:34	8:47
8:55	9:03	9:19	9:29	9:42
9:50	9:58	10:14	10:24	10:37
10:45	10:53	11:09	11:19	11:32
11:40	11:48	12:04PM	12:14	12:27
NOTE: THESE TRIPS DO NOT OPERATE ON WEEKENDS NOTA: ESTOS VIAJES NO OPERAN LOS FINES DE SEMANA				

- 1** The heading tells the route name, number, direction of travel and the day of operation. (*El título muestra el nombre de la ruta, la dirección de la ruta y los días que opera la ruta.*)
- 2** The numbered discs are timepoints which correspond to the time a bus will depart at that location. These timepoints are not the only stops on the route. (*Solo los puntos claves a lo largo de la ruta están enumerados en el horario. No son las únicas paradas.*)
- 3** Symbols are used to denote specific information about a particular trip. This information is detailed in the "Note" section. (*Los símbolos se utilizan para denotar información de un viaje particular. Se detallan en la sección "Nota".*)

1 PORT HUENEME - OXNARD TRANSIT CENTER

1A SERVES PORT HUENEME VIA PLEASANT VALLEY RD
 1B SERVES PORT HUENEME VIA BARD RD

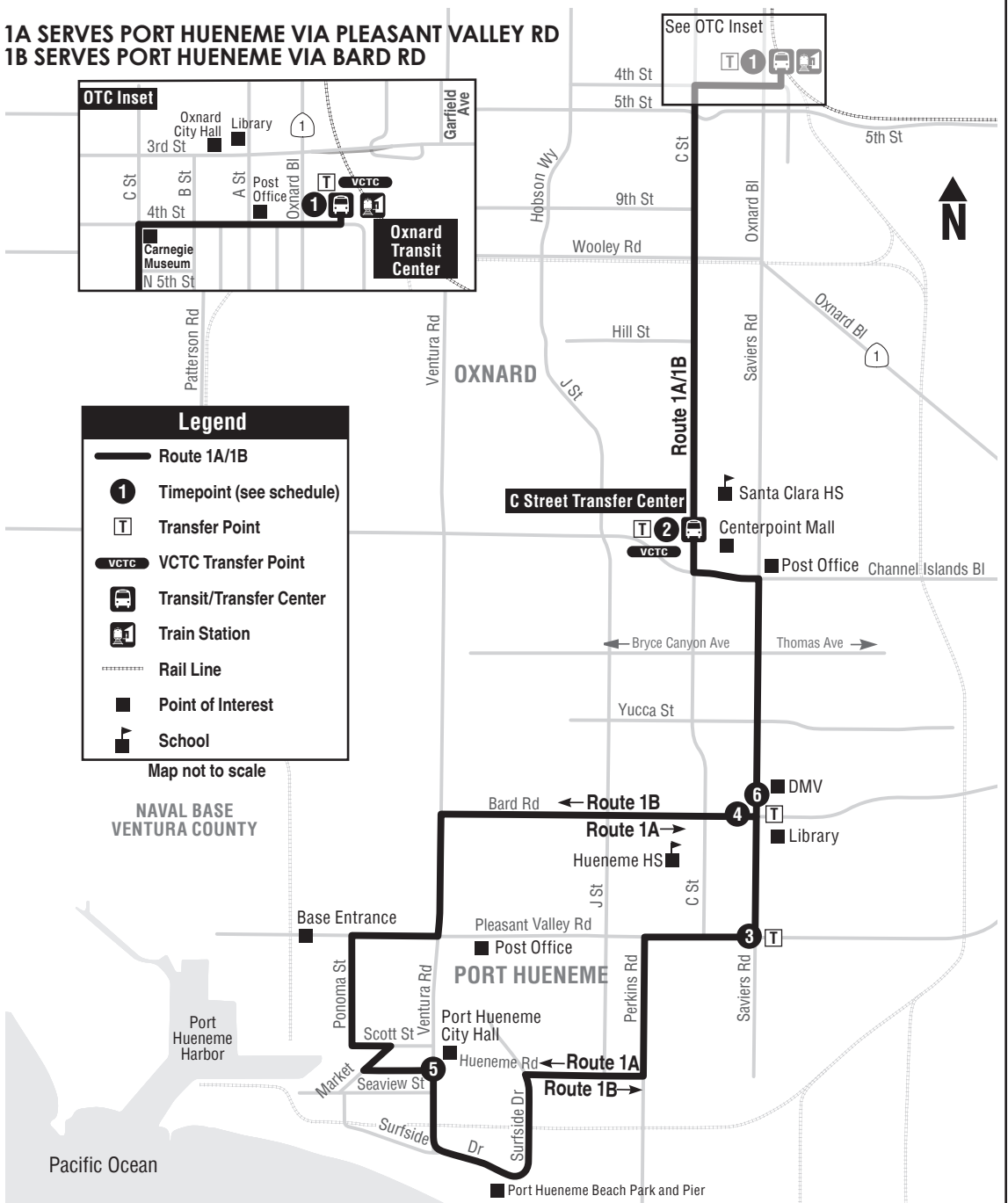


Legend

- Route 1A/1B
- Timepoint (see schedule)
- Transfer Point
- VCTC Transfer Point
- Transit/Transfer Center
- Train Station
- Rail Line
- Point of Interest
- School

Map not to scale

NAVAL BASE
 VENTURA COUNTY



ROUTE 1

1 PORT HUENEME - OXNARD TRANSIT CENTER

MONDAY - FRIDAY
LUNES - VIERNES

	OXNARD TRANSIT CENTER 1	C STREET TRANSFER CENTER 2	1A SAVIERS AT PLEASANT VALLEY 3	1B BARD & SAVIERS 4	HUENEME & VENTURA RD 5	SAVIERS & BARD 6	C STREET TRANSFER CENTER 2	OXNARD TRANSIT CENTER 1
	SOUTHBOUND TO PORT HUENEME				NORTHBOUND TO OTC			
1A	4:50 AM	4:57	5:02	----	5:11	5:21	5:26	5:34
1B	5:35	5:44	----	5:49	5:58	6:09	6:15	6:25
1A	6:15	6:23	6:29	----	6:38	6:48	6:55	7:06
1B	6:45	6:54	----	6:59	7:09	7:23	7:31	7:45
1A	7:20	7:32	7:39	----	7:49	8:03	8:11	8:25
1B	7:55	8:09	----	8:16	8:26	8:40	8:48	9:02
1A	8:20	8:32	8:40	----	8:50	9:04	9:12	9:25
1B	8:50	9:02	----	9:09	9:19	9:33	9:41	9:55
1A	9:15	9:27	9:35	----	9:45	9:58	10:06	10:19
1B	9:30	9:42	----	9:49	9:59	10:13	10:21	10:35
1A	9:50	10:02	10:10	----	10:21	10:34	10:42	10:55
1B	10:10	10:22	----	10:29	10:40	10:54	11:02	11:16
1A	10:30	10:42	10:50	----	11:01	11:14	11:22	11:35
1B	10:45	10:57	----	11:04	11:15	11:29	11:37	11:51
1A	11:05	11:17	11:25	----	11:36	11:49	11:57	12:10 PM
1B	11:25	11:38	----	11:45	11:56	12:10	12:18	12:32
1A	11:45	11:57	12:05	----	12:16	12:29	12:37	12:50
1B	12:00	12:13	----	12:20	12:31	12:46	12:54	1:08
1A	12:20	12:33	12:41	----	12:52	1:06	1:14	1:27
1B	12:40	12:53	----	1:00	1:11	1:26	1:34	1:48
1A	1:00	1:13	1:21	----	1:32	1:46	1:54	2:07
1B	1:20	1:33	----	1:40	1:51	2:06	2:14	2:28
1A	1:40	1:53	2:01	----	2:12	2:26	2:34	2:48
1B	2:00	2:13	----	2:20	2:31	2:46	2:54	3:08
1A	2:20	2:33	2:43	----	2:54	3:08	3:16	3:30
1B	2:40	2:53	----	3:01	3:12	3:27	3:35	3:49
1A	3:00	3:13	3:23	----	3:34	3:53	4:01	4:15
1B	3:20	3:34	----	3:42	3:57	4:12	4:20	4:34
1A	3:40	3:53	4:03	----	4:14	4:28	4:36	4:50
1B	4:00	4:14	----	4:22	4:33	4:48	4:56	5:10
1A	4:25	4:38	4:48	----	4:59	5:13	5:21	5:35
1B	4:50	5:04	----	5:12	5:23	5:38	5:46	6:00
1A	5:05	5:18	5:28	----	5:39	5:53	6:01	6:15
1B	5:25	5:38	----	5:46	5:57	6:12	6:20	6:32
1A	5:45	5:58	6:08	----	6:19	6:33	6:41	6:52
1B	6:05	6:16	----	6:24	6:33	6:47	6:54	7:06
1A	6:35	6:47	6:56	----	7:05	7:18	7:26	7:37
1B	7:05	7:16	----	7:24	7:33	7:47	7:54	8:06
1A	7:45	7:54	8:01	----	8:10	8:21	8:28	8:38
1B	8:20	8:29	----	8:35	8:44	8:55	9:01	9:11
1A	8:55	9:04	9:10	----	9:19	9:30	9:37	9:47

1 PORT HUENEME - OXNARD TRANSIT CENTER

SATURDAY - SUNDAY
SÁBADO - DOMINGO

	OXNARD TRANSIT CENTER 1	C STREET TRANSFER CENTER 2	1A SAVIERS AT PLEASANT VALLEY 3	1B BARD & SAVIERS 4	HUENEME & VENTURA RD 5	SAVIERS & BARD 6	C STREET TRANSFER CENTER 2	OXNARD TRANSIT CENTER 1
	SOUTHBOUND TO PORT HUENEME				NORTHBOUND TO OTC			
1B	6:05 AM	6:13	----	6:17	6:27	6:38	6:44	6:54
1A	6:30	6:39	6:46	----	6:55	7:06	7:12	7:22
1B	7:00	7:10	----	7:14	7:24	7:36	7:42	7:54
1A	7:20	7:29	7:36	----	7:45	7:56	8:02	8:12
1B	7:45	7:55	----	7:59	8:09	8:21	8:29	8:43
1A	8:10	8:23	8:30	----	8:40	8:53	9:01	9:12
1B	8:30	8:42	----	8:48	8:58	9:12	9:20	9:34
1A	8:50	9:04	9:12	----	9:22	9:35	9:43	9:55
1B	9:10	9:22	----	9:28	9:38	9:52	10:00	10:14
1A	9:30	9:44	9:53	----	10:03	10:16	10:24	10:37
1B	9:50	10:02	----	10:08	10:18	10:32	10:40	10:54
1A	10:10	10:24	10:33	----	10:43	10:56	11:04	11:17
1B	10:30	10:42	----	10:48	10:58	11:12	11:20	11:34
1A	10:50	11:05	11:14	----	11:25	11:38	11:46	11:59
1B	11:10	11:23	----	11:29	11:39	11:53	12:01 PM	12:15
1A	11:30	11:45	11:54	----	12:05	12:18	12:26	12:39
1B	11:50	12:03	----	12:09	12:19	12:33	12:41	12:55
1A	12:10	12:23	12:32	----	12:43	12:56	1:04	1:17
1B	12:30	12:43	----	12:50	1:00	1:14	1:22	1:36
1A	12:50	1:03	1:12	----	1:23	1:36	1:44	1:57
1B	1:10	1:23	----	1:30	1:40	1:54	2:02	2:16
1A	1:30	1:43	1:52	----	2:03	2:16	2:24	2:37
1B	1:50	2:03	----	2:10	2:20	2:34	2:42	2:56
1A	2:10	2:23	2:32	----	2:43	2:56	3:04	3:17
1B	2:30	2:43	----	2:50	3:00	3:14	3:22	3:36
1A	2:50	3:03	3:12	----	3:23	3:36	3:44	3:57
1B	3:10	3:23	----	3:30	3:40	3:54	4:02	4:16
1A	3:30	3:43	3:52	----	4:03	4:16	4:24	4:37
1B	3:50	4:03	----	4:10	4:20	4:34	4:42	4:56
1A	4:10	4:22	4:31	----	4:42	4:55	5:03	5:16
1B	4:30	4:43	----	4:50	5:00	5:14	5:22	5:36
1A	4:50	5:02	5:11	----	5:22	5:35	5:43	5:55
1B	5:10	5:21	----	5:28	5:38	5:51	5:59	6:13
1A	5:30	5:42	5:51	----	6:02	6:14	6:22	6:33
1B	5:50	6:01	----	6:08	6:18	6:31	6:38	6:50
1A	6:15	6:26	6:35	----	6:45	6:56	7:03	7:14
1B	6:50	7:01	----	7:07	7:17	7:28	7:35	7:47
1A	7:20	7:30	7:37	----	7:47	7:58	8:05	8:15
1B	7:55	8:05	----	8:10	8:20	8:30	8:36	8:46
1A	8:20	8:29	8:36	----	8:46	8:57	9:04	9:14
1B	8:50	9:00	----	9:04	9:12	9:22	9:28	9:38

ROUTE 1

1A BUS STOPS - PARADAS

1 Oxnard Transit Center (OTC)

4th St..... B St
 C St..... 4th St
 C St..... 6th St
 C St..... 8th St
 C St..... 9th St
 C St..... Hill
 C St..... Cedar
 C St..... Hemlock

2 C Street Transfer Center

Saviers..... Channel Islands Blvd
 Saviers..... Bryce Canyon
 Saviers..... Yucca
 Saviers..... Bard

3 Saviers..... Pleasant Valley

Pleasant Valley..... C St
 Perkins..... Pleasant Valley
 Perkins..... Clara
 Perkins..... Hueneme
 Hueneme..... J St
 Surfside..... Hueneme
 Surfside..... Oceanview
 Ventura Rd..... Shoreview

5 Hueneme..... Ventura Rd

Scott..... 2nd St
 Ponoma..... Clara
 Ponoma..... C St
 Ventura Rd..... Pleasant Valley
 Ventura Rd..... Bard
 Bard..... Park
 Bard..... C St

6 Saviers..... Bard

Saviers..... Yucca
 Saviers..... Bryce Canyon
 Channel Islands..... C St

2 C Street Transfer Center

C St..... Hemlock
 C St..... Elm
 C St..... Hill
 C St..... 9th St
 C St..... 7th St
 C St..... 5th St
 4th St..... B St

1 Oxnard Transit Center (OTC)

BOLD INDICATES TIMEPOINT

LETRAS MARCADAS INDICAN PUNTOS CLAVES

1B BUS STOPS - PARADAS

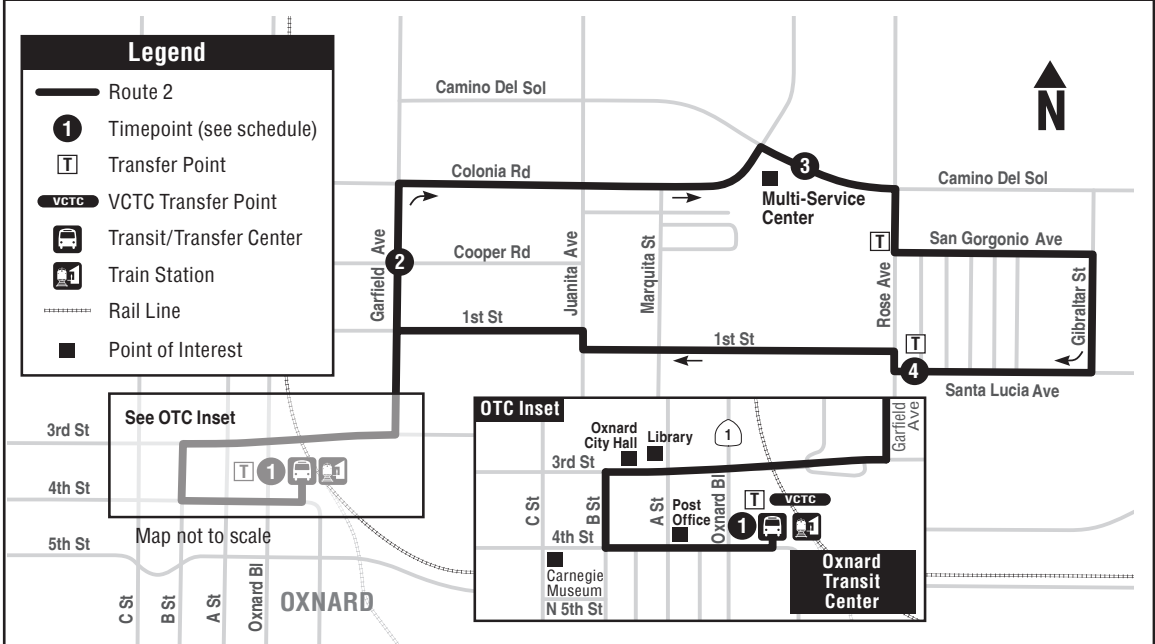
- 1 **Oxnard Transit Center (OTC)**
 4th St..... B St
 C St..... 4th St
 C St..... 6th St
 C St..... 8th St
 C St..... 9th St
 C St..... Hill
 C St..... Cedar
 C St..... Hemlock
- 2 **C Street Transfer Center**
 Saviers..... Channel Islands Blvd
 Saviers..... Bryce Canyon
 Saviers..... Yucca
- 4 **Bard..... Saviers**
 Bard..... C St
 Bard..... Park
 Bard..... 5th Place
 Pleasant Valley..... Ventura Rd
 Ponomo..... C St
 Ponomo..... Clara
 Scott..... Ponomo
- 5 **Hueneme Rd Ventura Rd**
 Ventura Rd..... Anacapa View
 Surfside..... Oceanview

- Hueneme Rd..... Surfside
 Hueneme J St
 Perkins..... Hueneme
 Perkins..... Clara
 Perkins..... Pleasant Valley
 Pleasant Valley C St
 Saviers..... Pleasant Valley
- 6 **Saviers Bard**
 Saviers..... Yucca
 Saviers..... Bryce Canyon
 Channel Islands..... C St
- 2 **C Street Transfer Center**
 C St..... Hemlock
 C St..... Elm
 C St..... Hill
 C St..... 9th St
 C St..... 7th St
 C St..... 5th St
 4th St..... B St
- 1 **Oxnard Transit Center (OTC)**

BOLD INDICATES TIMEPOINT

LETRAS MARCADAS INDICAN PUNTOS CLAVES

2 COLONIA - DOWNTOWN OXNARD

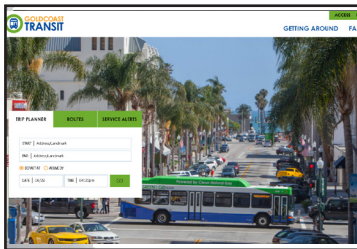


VISIT US ONLINE / VISITE NUESTRO SITIO WEB

Find everything inside this Bus Book and more on our website, www.GCTD.org.

Encuentre todo dentro de este libro y más en nuestro sitio web, www.GCTD.org:

- Get the latest route schedules and maps.
- Sign up for email alerts about service changes and GCTD news
- Get links to our Social Media pages.
- Use Google Trip planner for detailed planning assistance.



Reciba información sobre todas las rutas y horarios.

- *Inscríbese para recibir alertas y noticias sobre GCTD por correo electrónico.*
- *Consiga enlaces a nuestras páginas de redes sociales.*
- *Asistencia con la planificación de su viaje usando Google Trip Planner.*

2 COLONIA - DOWNTOWN OXNARD

DAILY
DIARIO

OXNARD TRANSIT CENTER	GARFIELD & COOPER	CAMINO DEL SOL & COLONIA	SANTA LUCIA & ROSE	OXNARD TRANSIT CENTER	INTERLINKED ROUTE/ RUTA INTERLINEADA
1	2	3	4	1	
----	----	----	5:21 AM	5:31	To Route 3
----	----	----	6:06	6:16	To Route 3
6:35	6:41	6:45	6:51	7:01	To Route 3
7:10	7:17	7:22	7:29	7:42	To Route 3
7:50	7:57	8:02	8:09	8:22	To Route 3
8:35	8:42	8:47	8:54	9:07	To Route 3
9:25	9:31	9:36	9:43	9:56	To Route 3
10:10	10:16	10:21	10:28	10:41	To Route 3
10:55	11:01	11:06	11:13	11:26	To Route 3
11:40	11:46	11:51	11:58	12:11 PM	To Route 3
12:30	12:36	12:41	12:48	1:01	To Route 3
1:15	1:21	1:31	1:38	1:51	To Route 3
2:00	2:06	2:11	2:18	2:31	To Route 3
2:45	2:52	2:57	3:04	3:17	To Route 3
3:30	3:37	3:42	3:49	4:02	To Route 3
4:20	4:27	4:32	4:39	4:52	To Route 3
5:10	5:17	5:22	5:29	5:42	To Route 3
5:55	6:02	6:07	6:14	6:27	To Route 3
6:40	6:46	6:51	6:58	7:11	----
7:20	7:26	7:30	7:36	7:46	----

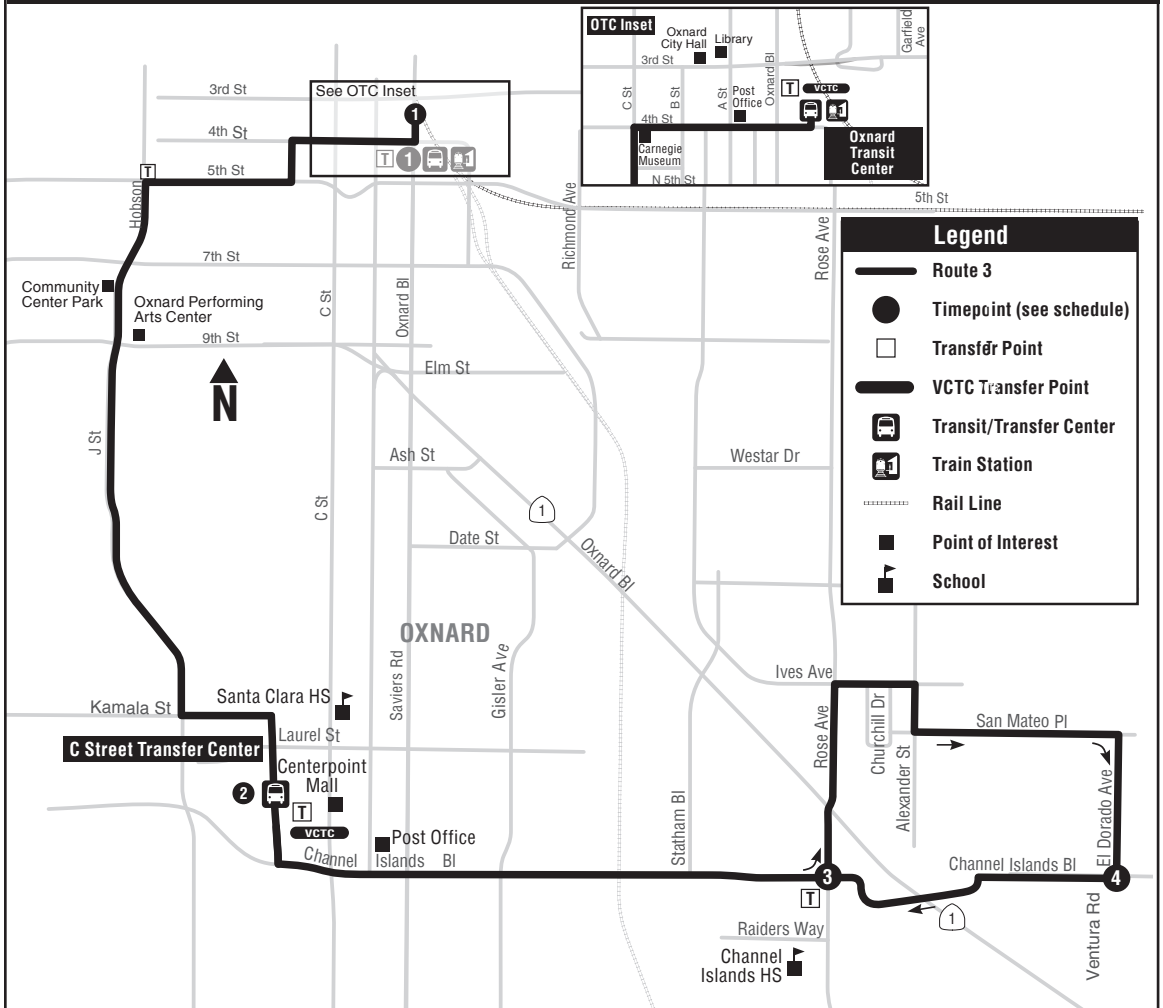
2 BUS STOPS - PARADAS

- | | |
|---|---|
| <p>1 Oxnard Transit Center (OTC)
 4th St..... B St
 3rd St B St
 Garfield 2nd St</p> <p>2 Garfield Cooper
 Colonia..... McKinley
 Colonia..... Juanita
 Colonia..... Marquita</p> <p>3 Camino del Sol..... Colonia
 Rose..... Camino Del Sol
 San Gorgonio Rose
 San Gorgonio Driskill
 San Gorgonio Gibraltar
 Gibraltar Santa Lucia
 Santa Lucia..... Driskill</p> | <p>4 Santa Lucia Rose
 1st St..... Rose
 1st St..... Carmelita
 1st St..... Marquita
 1st St..... Juanita
 1st St..... Bonita
 1st St..... Roosevelt
 Garfield..... 1st St
 3rd St Garfield
 3rd St A St
 4th St..... B St</p> <p>1 Oxnard Transit Center (OTC)</p> |
|---|---|

BOLD INDICATES TIMEPOINT

LETRAS MARCADAS INDICAN PUNTOS CLAVES

3 J ST - CENTERPOINT MALL - LEMONWOOD



ROUTE 3

3 J ST - CENTERPOINT MALL - LEMONWOOD

DAILY
DIARIO

OXNARD TRANSIT CENTER 1	C STREET TRANSFER CENTER 2	ROSE & CHANNEL ISLANDS 3	EL DORADO & CHANNEL ISLANDS 4	CHANNEL ISLANDS & ROSE 3	C STREET TRANSFER CENTER 2	OXNARD TRANSIT CENTER 1	INTERLINED ROUTE/ RUTA INTERLINEADA
5:35 AM	5:47	5:53	5:59	6:03	6:09	6:23	To Route 8
6:20	6:32	6:38	6:44	6:48	6:54	7:08	To Route 8
7:05	7:21	7:28	7:35	7:40	7:48	8:05	To Route 8
7:50	8:06	8:13	8:20	8:25	8:33	8:47	To Route 8
8:35	8:51	8:58	9:05	9:10	9:18	9:32	To Route 8
9:20	9:36	9:43	9:50	9:55	10:02	10:16	To Route 8
10:10	10:27	10:34	10:41	10:46	10:53	11:07	To Route 8
10:55	11:12	11:19	11:26	11:31	11:38	11:52	To Route 8
11:40	11:57	12:04 PM	12:11	12:16	12:23	12:38	To Route 8
12:25	12:42	12:50	12:57	1:02	1:09	1:24	To Route 8
1:10	1:27	1:35	1:42	1:47	1:54	2:09	To Route 8
1:55	2:12	2:20	2:27	2:32	2:39	2:55	To Route 8
2:40	2:57	3:06	3:13	3:18	3:26	3:42	To Route 8
3:25	3:42	3:50	3:57	4:02	4:10	4:26	To Route 8
4:10	4:27	4:35	4:42	4:47	4:55	5:11	To Route 8
5:00	5:17	5:25	5:32	5:37	5:45	6:01	To Route 8
5:50	6:07	6:15	6:22	6:26	6:34	6:49	To Route 8
6:35	6:50	6:57	7:03 **	----	----	----	----

** This trip continues on Channel Islands Boulevard and ends at Rose & Channel Islands.

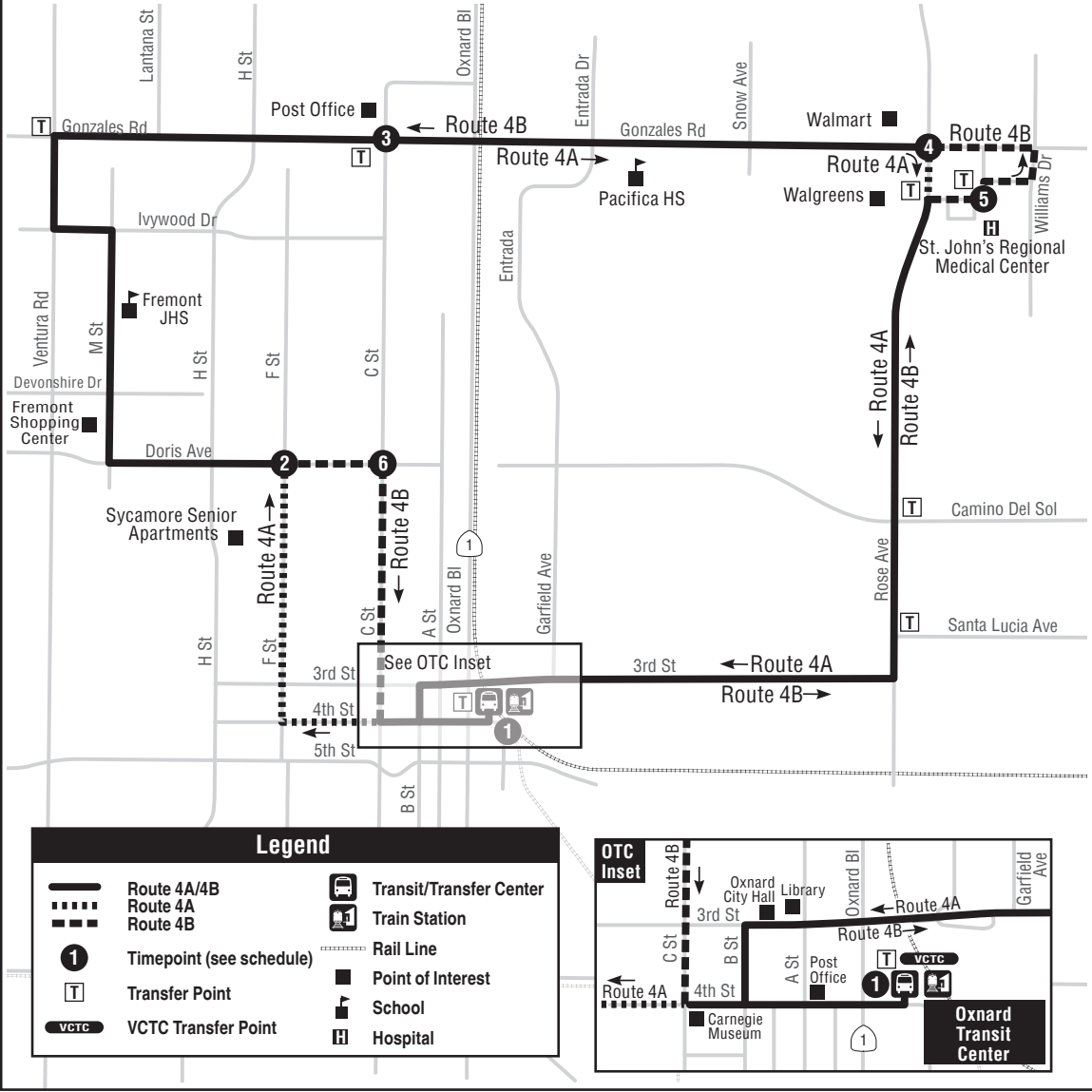
3 BUS STOPS - PARADAS

- 1 Oxnard Transit Center (OTC)**
 - 4th St..... B St
 - C St..... 4th St
 - 5th St..... F St
 - Hobson 5th St
 - Hobson 7th St
 - J St..... Wooley
 - J St..... Hill
 - J St..... McKinna School
 - J St..... Hemlock
 - J St..... Kamala
- 2 C Street Transfer Center**
 - Channel Islands Blvd..... Saviers
 - Channel Islands Blvd..... Gisler
 - Channel Islands Blvd..... Albany
 - Channel Islands Blvd..... Concord
- 3 Rose Ave.....Channel Islands Blvd**
 - Ives.....Churchill Dr
 - San Mateo.....Beaufort Dr
 - San Mateo.....Farragut Crt
 - San Mateo.....Kepler Dr
- 4 El Dorado..... Marin Way**
 - Channel Islands Blvd..... Eden St
- 3 Channel Islands Blvd..... Rose Ave**
 - Channel Islands Blvd..... Statham Blvd
 - Channel Islands Blvd..... Gisler Ave
 - Channel Islands Blvd..... San Marino
 - Channel Islands Blvd..... C St
- 2 C Street Transfer Center**
 - J St..... Kamala
 - J St..... Hemlock
 - J St..... Fir
 - J St..... Hill
 - J St..... Wooley
 - Hobson..... Performing Arts Center
 - Hobson..... 7th St
 - 5th..... Hobson
 - 5th St..... F St
 - C St..... 5th St
 - 4th St..... B St
- 1 Oxnard Transit Center (OTC)**

BOLD INDICATES TIMEPOINT

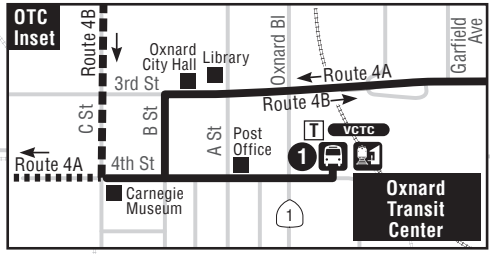
LETRAS MARCADAS INDICAN PUNTOS CLAVES

4 NORTH OXNARD



Legend

- | | | | |
|--|--------------------------|--|-------------------------|
| | Route 4A/4B | | Transit/Transfer Center |
| | Route 4A | | Train Station |
| | Route 4B | | Rail Line |
| | Timepoint (see schedule) | | Point of Interest |
| | Transfer Point | | School |
| | VCTC Transfer Point | | Hospital |



ROUTE 4

4A GONZALES RD - NORTH OXNARD

MONDAY-FRIDAY
LUNES-VIERNES

4A serves North Oxnard via Ventura Rd / 4A hacia North Oxnard a través de Ventura Rd

OXNARD TRANSIT CENTER 1	DORIS & F ST 2	GONZALES & C ST 3	ROSE & GONZALES 4	OXNARD TRANSIT CENTER 1
----	----	----	6:05 AM	6:15
6:15	6:22	6:30	6:35	6:46
6:55	7:04	7:14	7:21	7:32
7:40	7:51	8:05	8:15	8:26
8:30	8:39	8:49	8:55	9:06
9:15	9:24	9:33	9:39	9:50
10:00	10:09	10:18	10:24	10:35
10:45	10:54	11:04	11:11	11:22
11:30	11:39	11:49	11:56	12:08 PM
12:15	12:24	12:34	12:46	12:58
1:00	1:09	1:19	1:26	1:38
1:45	1:54	2:04	2:11	2:23
2:35	2:44	2:54	3:01	3:13
3:20	3:29	3:39	3:48	4:00
4:10	4:19	4:29	4:36	4:47
4:55	5:04	5:14	5:21	5:32
5:40	5:49	5:59	6:05	6:16
6:25	6:34	6:43	6:49	7:00
7:05	7:13	7:22	7:28	7:39
7:45	7:53	8:02	8:08	8:18

4A GONZALES RD - NORTH OXNARD

SATURDAY-SUNDAY
SÁBADO-DOMINGO

4A serves North Oxnard via Ventura Rd / 4A hacia North Oxnard a través de Ventura Rd

OXNARD TRANSIT CENTER 1	DORIS & F ST 2	GONZALES & C ST 3	ROSE & GONZALES 4	OXNARD TRANSIT CENTER 1
----	----	----	6:10 AM	6:20
6:20	6:28	6:36	6:41	6:51
7:00	7:08	7:16	7:21	7:33
7:45	7:53	8:02	8:07	8:19
8:30	8:38	8:47	8:52	9:04
9:15	9:24	9:33	9:39	9:51
10:00	10:09	10:18	10:24	10:36
10:45	10:54	11:03	11:10	11:22
11:30	11:39	11:49	11:56	12:09 PM
12:15	12:24	12:34	12:41	12:54
1:05	1:14	1:24	1:31	1:44
1:50	1:59	2:09	2:16	2:29
2:40	2:49	2:58	3:05	3:17
3:25	3:34	3:43	3:49	4:01
4:10	4:19	4:28	4:39	4:50
4:55	5:04	5:13	5:19	5:30
5:40	5:49	5:58	6:03	6:13
6:20	6:29	6:38	6:43	6:53
7:00	7:08	7:17	7:22	7:32
7:40	7:48	7:57	8:02	8:12

ROUTE 4

4B ST. JOHN'S - NORTH OXNARD

MONDAY-FRIDAY
LUNES-VIERNES

4B serves North Oxnard via St. John's / 4B hacia North Oxnard a través de St. John's

OXNARD TRANSIT CENTER 1	ST. JOHN'S HOSPITAL 5	GONZALES & C ST 3	DORIS & C ST 6	OXNARD TRANSIT CENTER 1
6:10 AM	6:22	6:30	6:41	6:49
6:35	6:48	6:58	7:09	7:17
7:00	7:13	7:23	7:34	7:42
7:25	7:38	7:49	8:00	8:08
7:50	8:03	8:14	8:25	8:33
8:15	8:28	8:39	8:50	8:58
8:40	8:53	9:04	9:15	9:23
9:05	9:18	9:29	9:40	9:48
9:30	9:43	9:54	10:05	10:13
9:55	10:08	10:19	10:30	10:38
10:20	10:34	10:45	10:56	11:05
10:45	10:59	11:10	11:21	11:30
11:15	11:29	11:41	11:52	12:01 PM
11:40	11:59	12:11	12:23	12:32
12:00	12:14	12:26	12:38	12:47
12:20	12:39	12:51	1:03	1:12
12:40	12:54	1:06	1:18	1:27
1:00	1:14	1:26	1:38	1:47
1:20	1:39	1:51	2:03	2:12
1:40	1:54	2:06	2:18	2:27
2:00	2:14	2:28	2:40	2:49
2:20	2:35	2:49	3:03	3:12
2:40	2:55	3:07	3:21	3:30
3:00	3:20	3:32	3:45	3:54
3:20	3:35	3:50	4:03	4:12
3:40	3:55	4:10	4:24	4:33
4:00	4:15	4:27	4:40	4:49
4:20	4:35	4:47	5:00	5:09
4:45	5:00	5:12	5:25	5:33
5:05	5:18	5:30	5:43	5:51
5:25	5:38	5:48	6:01	6:09
5:45	5:57	6:07	6:18	6:25
6:15	6:27	6:37	6:48	6:55
6:35	6:47	6:57	7:08	7:15
7:00	7:12	7:22	7:33	7:40
7:20	7:32	---	---	---
7:45	7:57	8:07	8:18	8:25
8:25	8:36	---	---	---

ROUTE 4

4B ST. JOHN'S - NORTH OXNARD

SATURDAY-SUNDAY
SÁBADO-DOMINGO

4B serves North Oxnard via St. John's / 4B hacia North Oxnard a través de St. John's

OXNARD TRANSIT CENTER 1	ST. JOHN'S HOSPITAL 5	GONZALES & C ST 3	DORIS & C ST 6	OXNARD TRANSIT CENTER 1
6:10 AM	6:20	6:27	6:38	6:46
6:35	6:46	6:55	7:06	7:14
7:00	7:11	7:20	7:31	7:39
7:25	7:36	7:45	7:56	8:04
7:50	8:01	8:10	8:21	8:29
8:15	8:26	8:35	8:46	8:54
8:40	8:51	9:00	9:11	9:19
9:05	9:18	9:27	9:38	9:46
9:30	9:43	9:52	10:04	10:12
9:55	10:09	10:18	10:30	10:38
10:20	10:34	10:43	10:55	11:04
10:45	10:59	11:09	11:21	11:30
11:15	11:29	11:39	11:51	12:00 PM
11:40	11:54	12:06	12:18	12:27
12:10	12:24	12:36	12:48	12:57
12:40	12:54	1:06	1:18	1:27
1:10	1:24	1:36	1:48	1:57
1:40	1:54	2:06	2:18	2:27
2:10	2:23	2:35	2:48	2:57
2:40	3:03	3:15	3:28	3:37
3:10	3:28	3:40	3:53	4:02
3:40	3:53	4:05	4:17	4:26
4:10	4:23	4:35	4:47	4:56
4:40	4:53	5:05	5:17	5:25
5:10	5:23	5:33	5:44	5:52
5:35	5:48	5:58	6:09	6:16
6:00	6:13	6:23	6:34	6:41
6:25	6:37	6:47	6:58	7:05
6:50	7:02	7:12	7:23	7:30
7:05	7:17	---	---	---
7:40	7:52	8:02	8:13	8:20
8:20	8:31	---	---	---

4A BUS STOPS - PARADAS

1 Oxnard Transit Center (OTC)

4th St..... B St
 4th St..... D St
 4th St..... F St
 F St..... 2nd St
 F St..... Beverly

2 Doris..... F St

Doris..... H St
 Doris..... M St
 M St..... Devonshire
 M St..... Glenwood
 Ivywood Ventura Rd
 Gonzales..... Ventura Rd
 Gonzales..... Lantana St
 Gonzales..... H St

3 Gonzales..... C St

Gonzales..... Entrada
 Gonzales..... Snow
 Gonzales..... Rose Ave

4 Rose Ave..... Gonzales

Rose Ave Socorro Way
 Rose Ave Camino Del Sol
 Rose Ave Santa Lucia
 3rd St Campton
 3rd St Wilson
 3rd St Garfield
 3rd St A St
 4th St..... B St

1 Oxnard Transit Center (OTC)

4B BUS STOPS - PARADAS

1 Oxnard Transit Center (OTC)

4th St..... B St
 3rd St B St
 3rd St Garfield
 3rd St Wilson
 3rd St Campton
 Rose Ave Santa Lucia
 Rose Ave Camino del Sol
 Rose Ave Socorro Way

5 St. John's Hospital..... Main Entrance

Gonzales..... Rose (before)
 Gonzales..... Rose (after)
 Gonzales..... Snow
 Gonzales..... Entrada

3 Gonzales..... C St

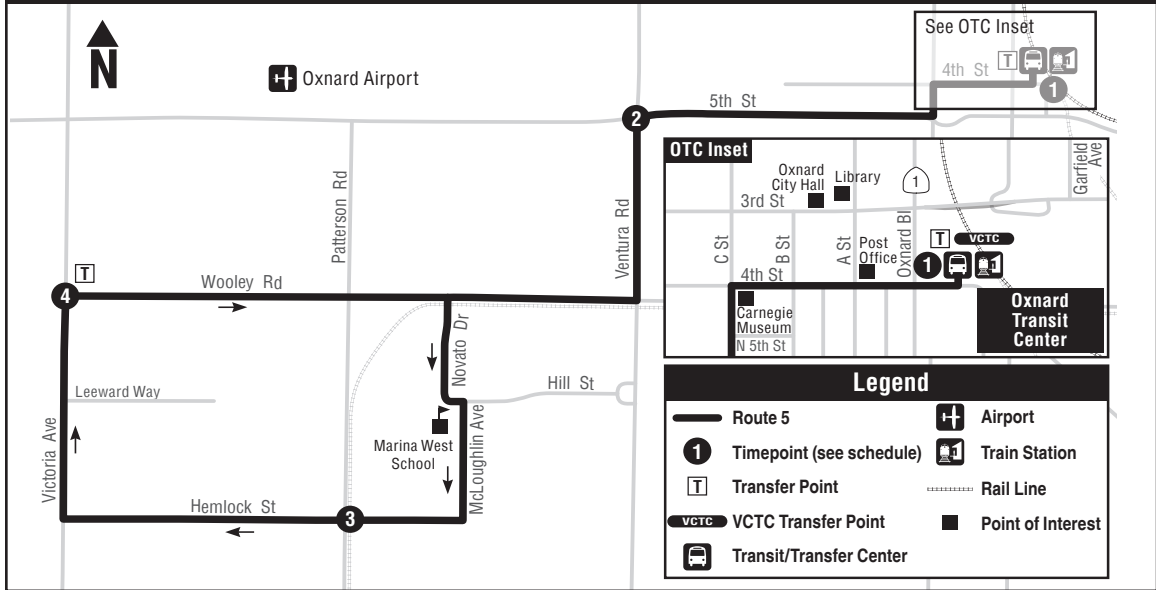
Gonzales..... H St
 Gonzales..... Lantana
 Ventura Rd..... Gonzales
 Ivywood..... Ventura Rd
 M St..... Devonshire
 M St..... Doris
 Doris..... H St
 Doris..... F St

6 Doris..... C St

C St Palm
 C St 1st St
 C St 3rd St
 4th St..... B St

1 Oxnard Transit Center (OTC)

5 HEMLOCK - SEABRIDGE - WOOLEY



5 HEMLOCK - SEABRIDGE - WOOLEY

DAILY
DIARIO

OXNARD TRANSIT CENTER	VENTURA & 5TH ST	HEMLOCK & PATTERSON	WOOLEY & VICTORIA	VENTURA RD & 5 ST	OXNARD TRANSIT CENTER
1	2	3	4	2	1
6:50 AM	6:57	7:04	7:10	7:16	7:23
7:30	7:39	7:47	7:53	8:00	8:08
8:15	8:23	8:31	8:37	8:43	8:51
9:00	9:08	9:16	9:22	9:28	9:36
9:45	9:54	10:02	10:08	10:14	10:22
10:30	10:39	10:47	10:54	11:00	11:08
11:15	11:24	11:32	11:39	11:46	11:54
12:00 PM	12:09	12:17	12:24	12:31	12:39
12:50	1:00	1:08	1:15	1:22	1:30
1:40	1:50	1:59	2:06	2:13	2:21
2:30	2:40	2:49	2:56	3:03	3:11
3:20	3:30	3:39	3:46	3:53	4:01
4:10	4:20	4:29	4:36	4:43	4:51
5:00	5:10	5:18	5:24	5:31	5:39
5:45	5:55	6:03	6:09	6:16	6:24
6:30	6:39	6:46	6:52	6:58	7:05
7:15	7:23	7:30	7:36	7:42	7:49

ROUTE 5

5 BUS STOPS - PARADAS

1 Oxnard Transit Center (OTC)

4th St..... B St
 C St..... 4th St
 5th St..... F St
 5th St..... H St
 5th St..... K St

2 Ventura Rd..... 5th St

Ventura Rd..... 9th St
 Wooley Ventura Rd
 Wooley Escalon
 Novato..... El Portal
 Hill McLoughlin
 McLoughlin Carob
 Hemlock..... Lido

3 Hemlock..... Patterson

Hemlock..... Capstan
 Victoria Hemlock

Victoria Leeward

4 Wooley Victoria

Wooley Offshore
 Wooley Patterson
 Wooley Novato
 Wooley Pisco
 Ventura Rd..... 9th St

2 Ventura Rd..... 5th St

5th St..... K St
 5th St..... H St
 5th St..... F St
 C St..... 5th St
 4th St..... B St

1 Oxnard Transit Center (OTC)

BOLD INDICATES TIMEPOINT

LETRAS MARCADAS INDICAN PUNTOS CLAVES

LOST & FOUND ITEMS

Gold Coast Transit District is not responsible for items left on the buses. If you misplace something on the bus or at a GCTD facility, please call our Customer Service Center at 805-487-4222. **Please note:** If found, items will not be available until at least 24 hours after they were reported missing. Valid ID must be presented at the time of retrieval. All perishable items will be discarded as well as any items that GCTD staff determine to be hazardous or potentially hazardous by virtue of its condition, function or purpose.

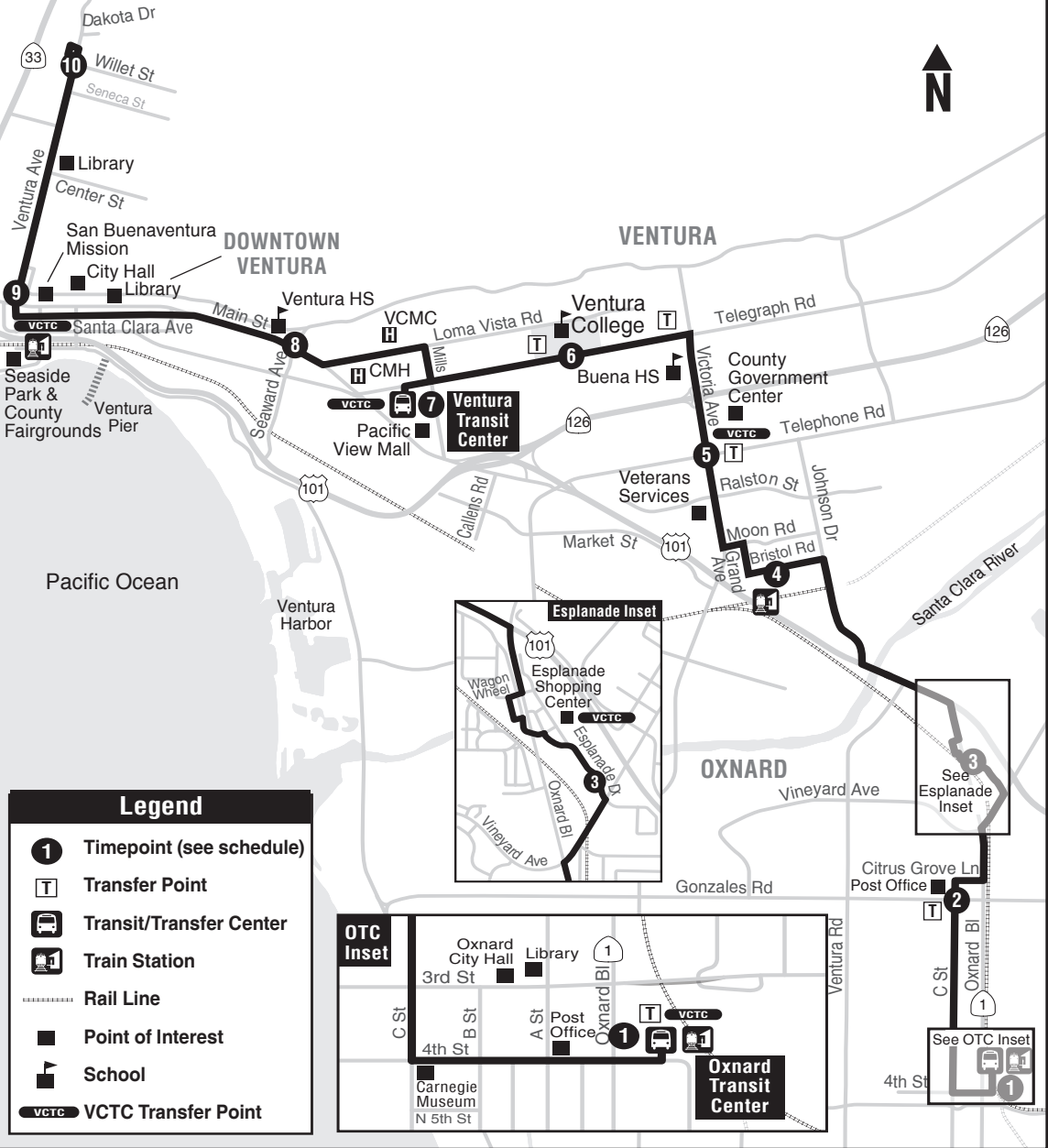


ARTÍCULOS PERDIDOS

Gold Coast Transit District no es responsable por los artículos que se dejan en los autobuses. Si pierde algo en el autobús o en las instalaciones de GCTD, llame a nuestro Centro de Servicio al Cliente a 805-487-4222. **Tenga en cuenta:** Si se encuentra, el artículo no estará disponible hasta 24 horas después de que GCTD haya sido notificado. Identificación válida debe ser presentada en el momento de recuperación. Se desecharán todos los artículos perecederos, así como cualquier artículo que el personal de GCTD determine que es peligroso o potencialmente peligroso en virtud de su condición, función o propósito.

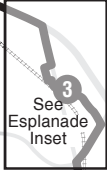
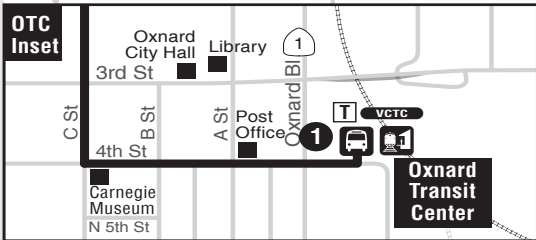
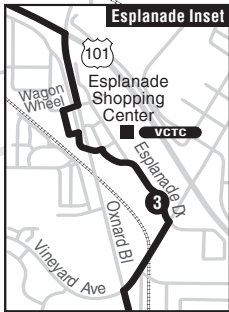
6 OXNARD - VENTURA- MAIN STREET

6 serves Oxnard and Ventura - 6 viaja por Oxnard y Ventura



Legend

- 1** Timepoint (see schedule)
- T** Transfer Point
- Transit/Transfer Center
- Train Station
- Rail Line
- Point of Interest
- School
- VCTC Transfer Point



ROUTE 6

6 NORTHBOUND TO VENTURA - NORTE

MONDAY - FRIDAY
LUNES - VIERNES

OXNARD TRANSIT CENTER	C ST & GONZALES	ESPLANADE (FOOD 4 LESS)	BRISTOL & HILL	VENTURA GOVT CENTER	VENTURA COLLEGE	VENTURA TRANSIT CENTER ARRIVE	VENTURA TRANSIT CENTER DEPART	MAIN & SEAWARD	VENTURA & MAIN	VENTURA & WILLET
1	2	3	4	5	6	7	7	8	9	10
4:50 AM	4:59	5:04	5:13	5:19	5:25	5:31	5:36	5:44	5:52	6:00
5:30	5:40	5:45	5:54	6:00	6:06	6:12	6:17	6:25	6:33	6:41
6:15	6:25	6:32	6:42	6:48	6:54	7:01	7:07	7:16	7:27	7:40
6:45	6:55	7:02	7:12	7:19	7:26	7:33	7:40	7:49	8:00	8:10
7:15	7:26	7:33	7:44	7:52	8:01	8:08	8:15	8:24	8:35	8:45
7:45	7:56	8:03	8:13	8:21	8:30	8:37	8:44	8:53	9:05	9:15
8:15	8:26	8:33	8:43	8:51	8:58	9:05	9:12	9:21	9:33	9:43
8:50	9:01	9:08	9:18	9:26	9:33	9:40	9:47	9:57	10:09	10:19
9:15	9:26	9:33	9:43	9:52	9:59	10:07	10:14	10:24	10:36	10:46
9:40	9:51	9:58	10:09	10:18	10:25	10:33	10:40	10:50	11:02	11:12
10:10	10:21	10:28	10:39	10:48	10:55	11:02	11:09	11:20	11:32	11:42
10:40	10:51	10:58	11:09	11:18	11:25	11:32	11:39	11:50	12:03 PM	12:13
11:10	11:21	11:28	11:39	11:48	11:55	12:02	12:09	12:20	12:33	12:44
11:40	11:51	11:58	12:09	12:18	12:25	12:32	12:39	12:50	1:03	1:14
12:10	12:21	12:28	12:39	12:48	12:55	1:02	1:09	1:20	1:33	1:44
12:30	12:41	12:48	12:59	1:08	1:15	1:23	1:30	1:41	1:54	2:05
12:45	12:56	1:03	1:14	1:23	1:30	1:38	1:45	1:56	2:09	2:20
1:05	1:16	1:23	1:34	1:43	1:50	1:58	2:05	2:16	2:29	2:40
1:25	1:36	1:43	1:54	2:03	2:10	2:18	2:25	2:36	2:49	3:00
1:45	1:56	2:08	2:19	2:28	2:36	2:44	2:46	2:57	3:12	3:23
2:00	2:11	2:18	2:29	2:38	2:46	2:54	3:01	3:12	3:27	3:38
2:20	2:31	2:43	2:54	3:03	3:11	3:19	3:21	3:32	3:46	3:57
2:45	2:56	3:08	3:19	3:28	3:36	3:44	3:46	3:57	4:11	4:22
3:15	3:26	3:33	3:44	3:53	4:02	4:09	4:16	4:27	4:40	4:51
3:45	3:56	4:03	4:14	4:23	4:30	4:37	4:44	4:54	5:06	5:16
4:15	4:26	4:33	4:44	4:53	4:59	5:06	5:13	5:23	5:35	5:45
4:45	4:56	5:03	5:14	5:23	5:29	5:36	5:43	5:53	6:05	6:15
5:15	5:26	5:33	5:44	5:53	5:59	6:06	6:13	6:23	6:34	6:44
5:45	5:56	6:02	6:13	6:20	6:26	6:33	6:43	6:53	7:04	7:14
6:20	6:31	6:37	6:48	6:55	7:00	7:07	7:14	7:24	7:35	7:45
6:55	7:05	7:11	7:21	7:28	7:33	7:40	7:46	7:55	8:06	8:16
7:30	7:40	7:45	7:55	8:02	8:07	8:14	8:20	8:28	8:39	8:48
8:15	8:25	8:30	8:39	8:46	8:51	8:57	9:02	9:10	9:19	9:28
9:00	9:09	9:14	9:23	9:30	9:35	9:41	9:46	9:54	10:03	10:12

ROUTE 6

6 SOUTHBOUND TO OXNARD - SUR

MONDAY - FRIDAY
LUNES - VIERNES

VENTURA & WILLET	VENTURA & MAIN	MAIN & SEAWARD	VENTURA TRANSIT CENTER ARRIVE	VENTURA TRANSIT CENTER DEPART	VENTURA COLLEGE	VENTURA GOV'T CENTER	BRISTOL & HILL	ESPLANADE (FOOD 4 LESS)	C ST & GONZALES	OXNARD TRANSIT CENTER
10	9	8	7	7	6	5	4	3	2	1
4:55 AM	5:02	5:11	5:18	5:23	5:28	5:34	5:42	5:51	5:57	6:09
5:25	5:32	5:41	5:48	5:53	5:58	6:04	6:12	6:21	6:27	6:39
6:05	6:12	6:21	6:28	6:33	6:38	6:44	6:52	7:01	7:07	7:19
6:45	6:52	7:05	7:13	7:18	7:23	7:29	7:37	7:47	7:53	8:05
7:15	7:26	7:39	7:49	7:54	7:59	8:07	8:15	8:25	8:31	8:43
7:50	8:01	8:14	8:24	8:30	8:35	8:43	8:51	9:01	9:07	9:19
8:20	8:31	8:44	8:54	9:00	9:05	9:13	9:21	9:31	9:37	9:49
8:50	9:01	9:15	9:25	9:30	9:35	9:43	9:51	10:01	10:07	10:19
9:20	9:31	9:44	9:55	10:00	10:05	10:13	10:21	10:31	10:37	10:49
9:50	10:01	10:14	10:25	10:30	10:35	10:43	10:51	11:01	11:07	11:19
10:25	10:36	10:49	11:00	11:05	11:10	11:18	11:27	11:37	11:44	11:56
10:50	11:01	11:15	11:26	11:32	11:37	11:45	11:54	12:04 PM	12:11	12:24
11:15	11:26	11:40	11:51	11:57	12:02	12:10	12:19	12:29	12:36	12:49
11:40	11:51	12:05	12:16	12:22	12:27	12:35	12:44	12:54	1:01	1:14
11:55	12:06	12:20	12:31	12:37	12:42	12:50	12:59	1:09	1:16	1:29
12:25	12:36	12:52	1:03	1:09	1:15	1:23	1:32	1:42	1:49	2:02
12:55	1:06	1:22	1:33	1:39	1:45	1:53	2:02	2:12	2:19	2:32
1:25	1:36	1:52	2:03	2:09	2:15	2:23	2:32	2:42	2:49	3:02
1:55	2:06	2:22	2:33	2:39	2:45	2:55	3:04	3:14	3:21	3:34
2:15	2:26	2:42	2:53	2:59	3:05	3:15	3:24	3:34	3:41	3:54
2:30	2:41	2:57	3:08	3:14	3:20	3:30	3:39	3:49	3:56	4:09
2:45	2:56	3:12	3:23	3:29	3:35	3:45	3:54	4:04	4:11	4:24
3:05	3:16	3:32	3:43	3:49	3:55	4:03	4:11	4:21	4:28	4:41
3:25	3:36	3:52	4:03	4:09	4:15	4:23	4:31	4:41	4:48	5:01
3:45	3:56	4:11	4:22	4:28	4:33	4:41	4:49	4:59	5:06	5:19
4:05	4:16	4:29	4:40	4:45	4:50	4:58	5:06	5:16	5:23	5:36
4:30	4:41	4:54	5:03	5:08	5:13	5:21	5:29	5:38	5:45	5:58
4:55	5:06	5:19	5:28	5:33	5:38	5:46	5:54	6:03	6:09	6:21
5:25	5:36	5:49	5:57	6:02	6:07	6:14	6:22	6:31	6:37	6:49
5:55	6:06	6:19	6:27	6:32	6:37	6:44	6:52	7:00	7:06	7:18
6:20	6:31	6:44	6:52	6:57	7:01	7:08	7:15	7:23	7:29	7:41
6:50	7:00	7:12	7:20	7:25	7:29	7:36	7:43	7:51	7:57	8:09
7:30	7:40	7:52	8:00	8:05	8:09	8:16	8:23	8:31	8:37	8:49
8:20	8:30	8:39	8:47	8:52	8:56	9:03	9:10	9:18	9:24	9:36
8:55	9:05	9:14	9:22	9:27	9:31	9:38	9:45	9:53	9:59	10:11

ROUTE 6

6 NORTHBOUND TO VENTURA - NORTE

SATURDAY - SUNDAY
SÁBADO - DOMINGO

OXNARD TRANSIT CENTER	C ST & GONZALES	ESPLANADE (FOOD 4 LESS)	BRISTOL & HILL	VENTURA GOV'T CENTER	VENTURA COLLEGE	VENTURA TRANSIT CENTER ARRIVE	VENTURA TRANSIT CENTER DEPART	MAIN & SEAWARD	VENTURA & MAIN	VENTURA & WILLET
1	2	3	4	5	6	7	7	8	9	10
5:15 AM	5:24	5:29	5:37	5:43	5:49	5:55	6:01	6:09	6:18	6:26
6:00	6:10	6:15	6:23	6:29	6:35	6:41	6:47	6:55	7:04	7:12
6:40	6:50	6:55	7:03	7:09	7:15	7:21	7:27	7:35	7:44	7:54
7:20	7:30	7:36	7:45	7:51	7:57	8:04	8:10	8:18	8:28	8:38
8:00	8:10	8:16	8:25	8:32	8:39	8:46	8:52	9:01	9:11	9:21
8:40	8:50	8:56	9:05	9:12	9:19	9:26	9:32	9:41	9:51	10:01
9:10	9:21	9:27	9:37	9:44	9:51	9:59	10:06	10:15	10:27	10:37
9:40	9:51	9:57	10:07	10:15	10:23	10:31	10:38	10:47	10:59	11:09
10:10	10:21	10:27	10:37	10:45	10:53	11:01	11:08	11:17	11:29	11:39
10:35	10:46	10:52	11:02	11:10	11:18	11:26	11:33	11:42	11:54	12:04 PM
11:05	11:16	11:22	11:33	11:41	11:49	11:57	12:04	12:13	12:25	12:35
11:30	11:41	11:47	11:58	12:06	12:14	12:22	12:29	12:38	12:50	1:00
12:00	12:11	12:17	12:28	12:36	12:44	12:52	12:59	1:08	1:20	1:30
12:30	12:41	12:52	1:03	1:11	1:19	1:27	1:29	1:38	1:50	2:00
1:00	1:11	1:17	1:28	1:36	1:44	1:52	1:59	2:08	2:22	2:32
1:30	1:41	1:47	1:58	2:06	2:13	2:21	2:28	2:37	2:51	3:01
2:00	2:11	2:17	2:28	2:36	2:43	2:51	2:58	3:07	3:19	3:29
2:25	2:36	2:47	2:58	3:06	3:13	3:20	3:27	3:36	3:48	3:58
2:55	3:05	3:11	3:22	3:30	3:37	3:44	3:51	4:00	4:12	4:22
3:20	3:30	3:36	3:47	3:55	4:02	4:09	4:16	4:25	4:37	4:47
3:50	4:00	4:06	4:17	4:24	4:31	4:38	4:45	4:54	5:06	5:16
4:20	4:30	4:36	4:47	4:54	5:00	5:07	5:14	5:23	5:35	5:45
4:50	5:00	5:06	5:17	5:24	5:30	5:37	5:44	5:53	6:04	6:14
5:35	5:45	5:50	6:01	6:08	6:14	6:21	6:27	6:35	6:45	6:54
6:30	6:40	6:45	6:56	7:03	7:09	7:15	7:21	7:29	7:39	7:48
7:25	7:35	7:40	7:51	7:58	8:04	8:10	8:16	8:24	8:34	8:43
8:25	8:34	8:39	8:50	8:57	9:03	9:09	9:15	9:23	9:33	9:41

6 SOUTHBOUND TO OXNARD - SUR

SATURDAY - SUNDAY
SÁBADO - DOMINGO

VENTURA & WILLET	VENTURA & MAIN	MAIN & SEAWARD	VENTURA TRANSIT CENTER ARRIVE	VENTURA TRANSIT CENTER DEPART	VENTURA COLLEGE	VENTURA GOV'T CENTER	BRISTOL & HILL	ESPLANADE (FOOD 4 LESS)	C ST & GONZALES	OXNARD TRANSIT CENTER
10	9	8	7	7	6	5	4	3	2	1
5:20 AM	5:29	5:37	5:44	5:49	5:54	6:00	6:06	6:15	6:20	6:30
6:00	6:09	6:19	6:26	6:31	6:36	6:42	6:48	6:57	7:02	7:12
6:35	6:45	6:55	7:02	7:07	7:12	7:18	7:24	7:33	7:38	7:48
7:15	7:25	7:35	7:42	7:47	7:52	7:58	8:04	8:13	8:18	8:28
8:00	8:10	8:22	8:32	8:37	8:42	8:49	8:56	9:06	9:11	9:21
8:45	8:55	9:07	9:17	9:22	9:27	9:34	9:41	9:51	9:56	10:08
9:30	9:41	9:53	10:03	10:08	10:13	10:20	10:28	10:38	10:44	10:56
10:10	10:21	10:33	10:43	10:48	10:53	11:00	11:08	11:18	11:24	11:36
10:45	10:56	11:09	11:19	11:24	11:29	11:38	11:47	11:57	12:03 PM	12:16
11:15	11:26	11:39	11:49	11:54	12:00	12:09	12:18	12:29	12:35	12:48
11:45	11:56	12:09	12:19	12:24	12:30	12:39	12:48	1:04	1:10	1:22
12:10	12:21	12:34	12:44	12:49	12:55	1:04	1:13	1:29	1:35	1:47
12:40	12:51	1:04	1:14	1:19	1:25	1:34	1:43	1:54	2:00	2:12
1:05	1:16	1:29	1:39	1:44	1:50	1:59	2:08	2:19	2:25	2:37
1:35	1:46	1:59	2:09	2:14	2:20	2:28	2:37	2:53	2:59	3:11
2:05	2:16	2:29	2:39	2:44	2:50	2:58	3:07	3:18	3:24	3:36
2:35	2:46	2:59	3:08	3:13	3:19	3:27	3:36	3:52	3:58	4:10
3:05	3:16	3:29	3:38	3:43	3:49	3:56	4:04	4:14	4:20	4:31
3:35	3:46	3:59	4:08	4:13	4:19	4:26	4:34	4:44	4:50	5:01
4:05	4:14	4:27	4:36	4:41	4:46	4:52	4:59	5:09	5:15	5:26
4:30	4:39	4:52	5:01	5:06	5:11	5:17	5:24	5:34	5:40	5:51
4:55	5:04	5:17	5:26	5:31	5:36	5:42	5:49	5:59	6:05	6:16
5:25	5:34	5:47	5:56	6:01	6:06	6:12	6:19	6:28	6:34	6:45
5:55	6:04	6:17	6:26	6:31	6:36	6:42	6:49	6:58	7:04	7:15
6:25	6:34	6:47	6:56	7:01	7:06	7:12	7:19	7:28	7:34	7:44
7:00	7:09	7:19	7:28	7:33	7:38	7:44	7:50	7:59	8:04	8:14
7:55	8:04	8:14	8:22	8:27	8:32	8:38	8:44	8:52	8:57	9:07
8:50	8:59	9:09	9:17	9:22	9:27	9:33	9:39	9:47	9:52	10:02

6 NORTHBOUND STOPS - PARADAS HACIA EL NORTE

1 Oxnard Transit Center (OTC)

4th St..... B St
 C St 3rd St
 C St 1st St
 C St Palm
 C St Doris
 C St Robert
 C St Glenwood
 C St Ivywood

2 C St..... Gonzales

Citrus Grove..... Oxnard Blvd
 Vineyard..... St. Mary's

3 Esplanade (Food 4 Less)

Esplanade..... Spur
 Spur Wagon Wheel
 Johnson Northbank
 Johnson Hummingbird

4 Bristol Hill

Grand..... Bristol
 Victoria..... Moon
 Victoria..... Avocet
 Victoria..... Ralston

5 Ventura Government Center

Telegraph..... Victoria
 Telegraph..... Wake Forest
 Telegraph..... Bryn Mawr
 Telegraph..... Day

6 Ventura College

Telegraph..... Claremont
 Telegraph..... West Campus
 Telegraph..... Ashwood
 Telegraph..... Palomares

7 Ventura Transit Center (VTC)

Mills..... Telegraph
 Loma Vista..... Mills
 Loma Vista..... Hillmont
 Loma Vista..... Brent
 Main Katherine

8 Main..... Seaward

Main Catalina
 Main Pacific
 Main Encinal
 Santa Clara..... Main
 Santa Clara..... Hemlock
 Santa Clara..... Kalorama
 Santa Clara..... Fir
 Santa Clara..... Oak
 Santa Clara..... Figueroa
 Ventura Ave Santa Clara

9 Ventura Ave..... Main

Ventura Ave Park Row
 Ventura Ave Center
 Ventura Ave Ramona
 Ventura Ave Warner
 Ventura Ave Vince
 Ventura Ave Forbes
 Ventura Ave Comstock
 Ventura Ave DeAnza
 Ventura Ave Barry
 Ventura Ave Senior Housing
 Ventura Ave Seneca

10 Ventura Ave..... Willet

6 SOUTHBOUND STOPS - PARADAS HACIA EL SUR

10 Ventura Ave.....Willet

Ventura Ave Seneca
 Ventura Ave Barry
 Ventura Ave DeAnza
 Ventura Ave James
 Ventura Ave Pleasant Place
 Ventura Ave Vince
 Ventura Ave Warner
 Ventura Ave Ramona
 Ventura Ave Center
 Ventura Ave Park Row

9 Main.....Ventura Ave

Santa Clara..... Figueroa
 Santa Clara..... Oak
 Santa Clara..... Fir
 Santa Clara..... Hemlock
 Main Chrisman
 Main Hurst
 Main Catalina

8 Main.....Seaward

Loma Vista..... Main
 Loma Vista..... Brent
 Loma Vista..... Hillmont
 Loma Vista..... Mills
 Mills Telegraph

7 Ventura Transit Center (VTC)

Telegraph..... College Dr
 Telegraph..... Ashwood
 Telegraph..... Baylor
 Telegraph..... Claremont

6 Ventura College

Telegraph..... Townhouse Driveway
 Telegraph..... Day Rd
 Telegraph..... Bryn Mawr
 Telegraph..... Wake Forest
 Telegraph..... Victoria

5 Ventura Government Center

Victoria..... Ralston
 Victoria..... Avocet
 Moon..... Victoria
 Grand..... Bristol

4 Bristol Hill

Johnson Hummingbird
 Johnson Crescent
 Johnson Northbank
 Spur Wagon Wheel
 Esplanade..... Spur

3 Esplanade (Food 4 Less)

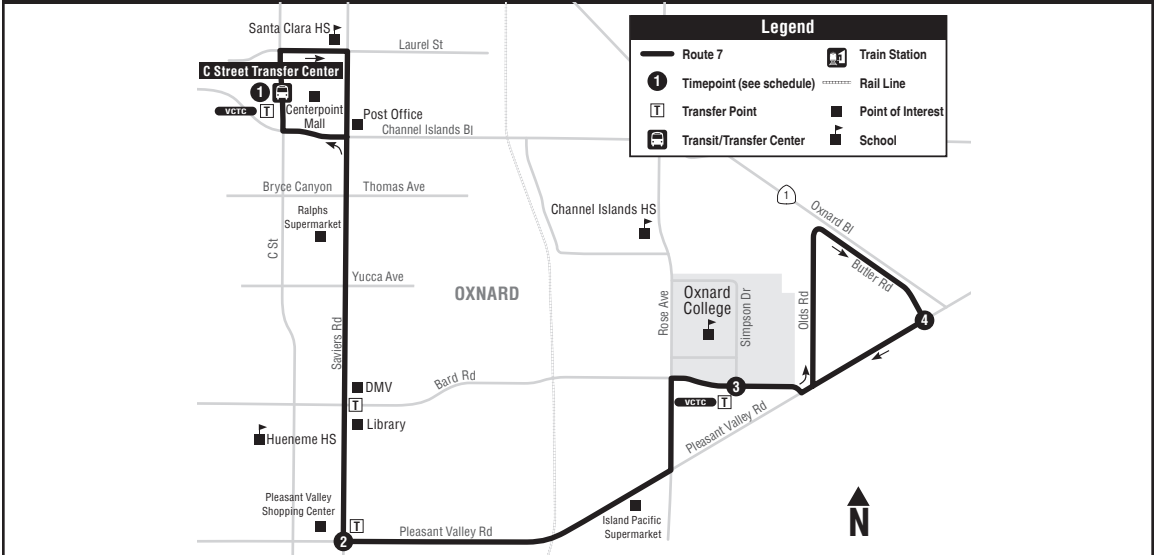
Vineyard..... Esplanade
 Oxnard Bl..... Vineyard
 Citrus Grove..... Oxnard Bl

2 C St.....Gonzales

C St Ivywood
 C St Glenwood
 C St Devonshire
 C St Roderick
 C St Doris
 C St Palm
 C St 1st St
 C St 3rd St
 4th St..... B St

1 Oxnard Transit Center (OTC)

7 OXNARD COLLEGE - CENTERPOINT MALL



7 OXNARD COLLEGE - CENTERPOINT MALL

DAILY
DIARIO

C STREET TRANSFER CENTER	PLEASANT VALLEY & SAVIERS	OXNARD COLLEGE	BUTLER & PLEASANT VALLEY	OXNARD COLLEGE	SAVIERS & PLEASANT VALLEY	C STREET TRANSFER CENTER
1	2	3	4	3	2	1
6:50 AM	6:57	7:02	7:07	7:10	7:16	7:23
7:30	7:38	7:43	7:48	7:51	7:57	8:04
8:15	8:23	8:29	8:34	8:37	8:43	8:52
9:00	9:08	9:14	9:19	9:22	9:28	9:37
9:45	9:53	9:59	10:04	10:07	10:13	10:22
10:35	10:43	10:49	10:54	10:57	11:03	11:12
11:20	11:30	11:36	11:41	11:44	11:50	11:59
12:10 PM	12:20	12:26	12:31	12:34	12:40	12:49
12:55	1:05	1:11	1:16	1:19	1:25	1:34
1:45	1:56	2:02	2:07	2:10	2:16	2:25
2:35	2:46	2:52	2:57	3:00	3:06	3:15
3:25	3:35	3:41	3:46	3:49	3:55	4:04
4:10	4:20	4:26	4:31	4:34	4:40	4:49
5:00	5:10	5:16	5:21	5:24	5:30	5:39
5:45	5:53	5:58	6:03	6:06	6:12	6:21
6:30	6:38	6:43	6:48	6:51	----	----

ROUTE 7

7 BUS STOPS - PARADAS

1 C Street Transfer Center

Saviors Laurel
 Saviers Channel Islands
 Saviers Bryce Canyon
 Saviers Yucca
 Saviers Bard

2 Pleasant Valley Saviers

Pleasant Valley Cloyne
 Pleasant Valley Squires
 Pleasant Valley Terrace
 Pleasant Valley Rose
 Rose Billings

3 Bard Simpson (Oxnard College)

Bard Pleasant Valley
 Olds Bluejay
 Olds Country Club
 Butler Olds
 Butler Orange Grove

4 Butler Pleasant Valley

Pleasant Valley Shakespeare
 Bard Pleasant Valley

3 Bard Simpson (Oxnard College)

Rose Billings
 Pleasant Valley Rose
 Pleasant Valley Terrace
 Pleasant Valley Squires
 Pleasant Valley Cloyne

2 Saviers Pleasant Valley

Saviors Bard
 Saviers Yucca
 Saviers Thomas-Bryce Canyon
 Channel Islands C St

1 C Street Transfer Center

BOLD INDICATES TIMEPOINT

LETRAS MARCADAS INDICAN PUNTOS CLAVES

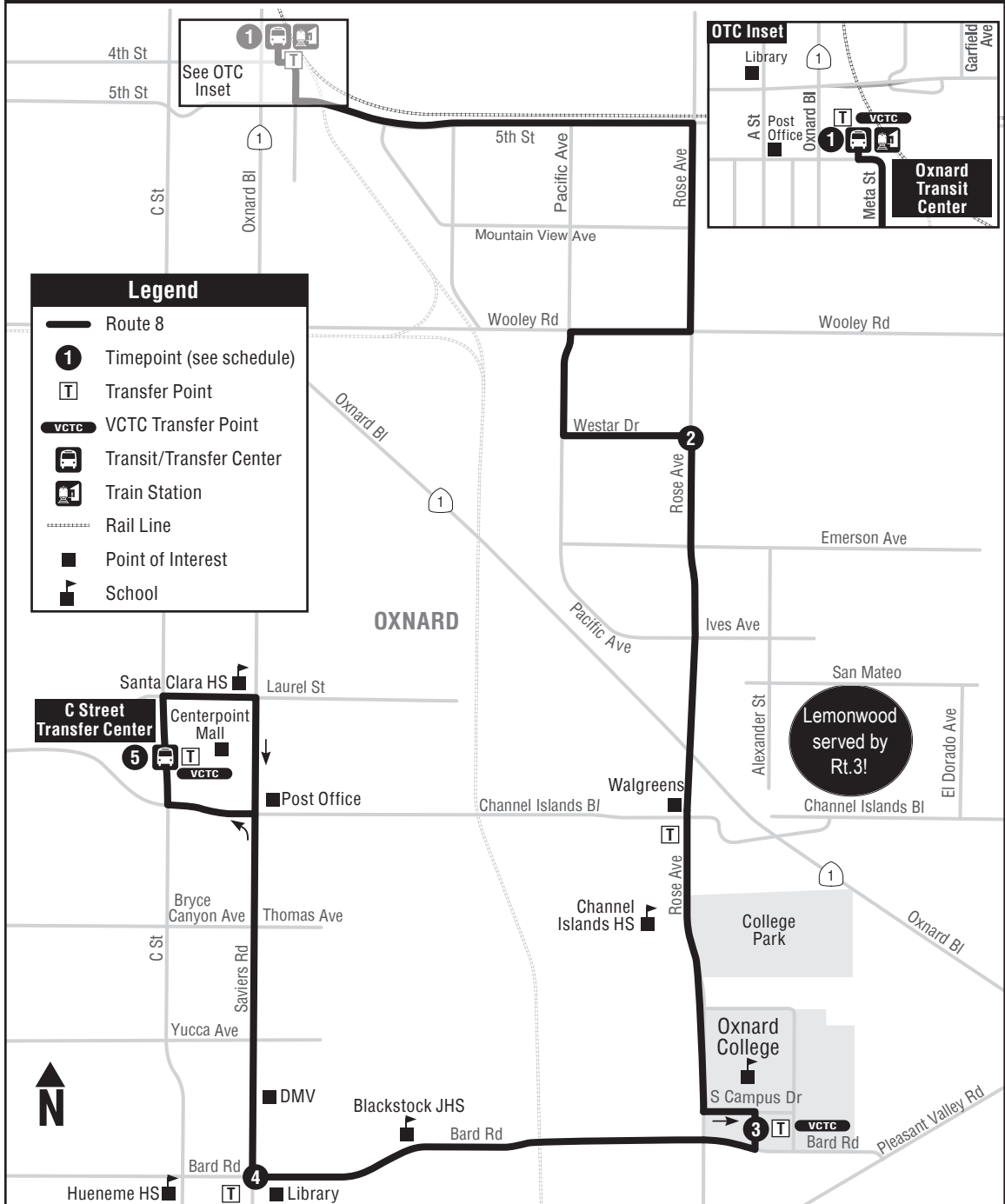


Linking South and North Oxnard! Provides fast, direct service along Ventura Road.

¡Vinculando el sur y el norte de Oxnard! Brinda un servicio rápido y directo a lo largo de Ventura Road.

ROUTE 7

8 OTC - OXNARD COLLEGE - CENTERPOINT MALL



ROUTE 8

8 OTC - OXNARD COLLEGE - CENTERPOINT MALL

DAILY
DIARIO

OXNARD TRANSIT CENTER 1	WESTAR & ROSE 2	OXNARD COLLEGE LOT A 3	SAVIERS & BARD 4	C STREET TRANSFER CENTER ARRIVE 5	C STREET TRANSFER CENTER DEPART 5	BARD & SAVIERS 4	OXNARD COLLEGE LOT B 3	WESTAR & ROSE 2	OXNARD TRANSIT CENTER 1	INTERLINED ROUTE/ RUTA INTERLINEADA
SOUTHBOUND TO C STREET TRANSFER CENTER					NORTHBOUND TO OXNARD TRANSIT CENTER					
6:35	6:44	6:50	6:55	7:01	6:35 AM	6:40	6:44	6:50	7:00	To Route 2
7:20	7:29	7:35	7:40	7:46	7:10	7:16	7:20	7:28	7:38	To Route 2
8:10	8:19	8:26	8:32	8:39	7:55	8:02	8:07	8:15	8:25	To Route 2
8:55	9:03	9:10	9:15	9:22	8:45	8:51	8:56	9:04	9:14	To Route 2
9:40	9:48	9:55	10:00	10:07	9:30	9:36	9:41	9:49	9:59	To Route 2
10:25	10:34	10:41	10:46	10:53	10:15	10:21	10:26	10:34	10:44	To Route 2
11:15	11:24	11:31	11:36	11:43	11:00	11:07	11:12	11:24	11:34	To Route 2
12:00	12:09	12:16	12:21	12:28	11:50	11:57	12:02 PM	12:09	12:19	To Route 2
12:45	12:54	1:01	1:06	1:13	12:35	12:42	12:47	12:54	1:04	To Route 2
1:30	1:39	1:46	1:51	1:58	1:20	1:27	1:32	1:39	1:49	To Route 2
2:15	2:24	2:31	2:36	2:43	2:05	2:12	2:17	2:25	2:36	To Route 2
3:00	3:12	3:19	3:24	3:31	2:50	2:57	3:02	3:10	3:21	To Route 2
3:50	4:02	4:09	4:14	4:22	3:40	3:47	3:52	4:00	4:11	To Route 2
4:35	4:46	4:53	4:58	5:06	4:30	4:37	4:42	4:49	5:00	To Route 2
5:20	5:31	5:37	5:42	5:50	5:15	5:22	5:27	5:34	5:45	To Route 2
6:10	6:19	6:25	6:30	6:36	6:00	6:07	6:12	6:19	6:30	To Route 2
6:55	7:04	7:10	7:15	7:21	6:45	6:51	6:56	7:02	7:12	To Route 2
					7:30	7:36	7:41	7:47	7:56	----

GET BEHIND THE WHEEL OF A GREAT CAREER.

\$2,000 Signing Bonus!



Drive with us.

GCTD.ORG/CAREERS



ROUTE 8

8 SOUTHBOUND STOPS - PARADAS HACIA EL SUR

1 Oxnard Transit Center (OTC)

5th St..... Mountain View
 Wooley..... Telstar
 Pacific..... Titan Place
 Westar..... Pacific Ave

2 Westar..... **Rose Ave**

Rose Ave Emerson
 Rose Ave..... Channels Islands Blvd
 Rose Ave Raiders Way
 Rose Ave North Campus Dr

3 Oxnard College - LOT A

Bard Anchorage
 Bard Terrace
 Bard San Juan

4 Saviers..... **Bard Rd**

Saviers..... Yucca
 Saviers..... Bryce Canyon Ave
 Channel Islands Blvd..... C St

5 C Street Transfer Center

8 NORTHBOUND STOPS - PARADAS HACIA EL NORTE

5 C Street Transfer Center

Saviers Coach "C" Lane
 Saviers Channel Islands Blvd
 Saviers Bryce Canyon
 Saviers Yucca

4 Bard..... **Saviers**

Bard San Juan
 Bard Terrace
 Bard Anchorage

3 Oxnard College - LOT B

Rose Ave North Campus
 Rose Ave Gary (College Park)
 Rose Ave Raiders Way
 Rose Ave Channel Islands Blvd
 Rose Ave Ives Ave

2 Westar..... **Rose Ave**

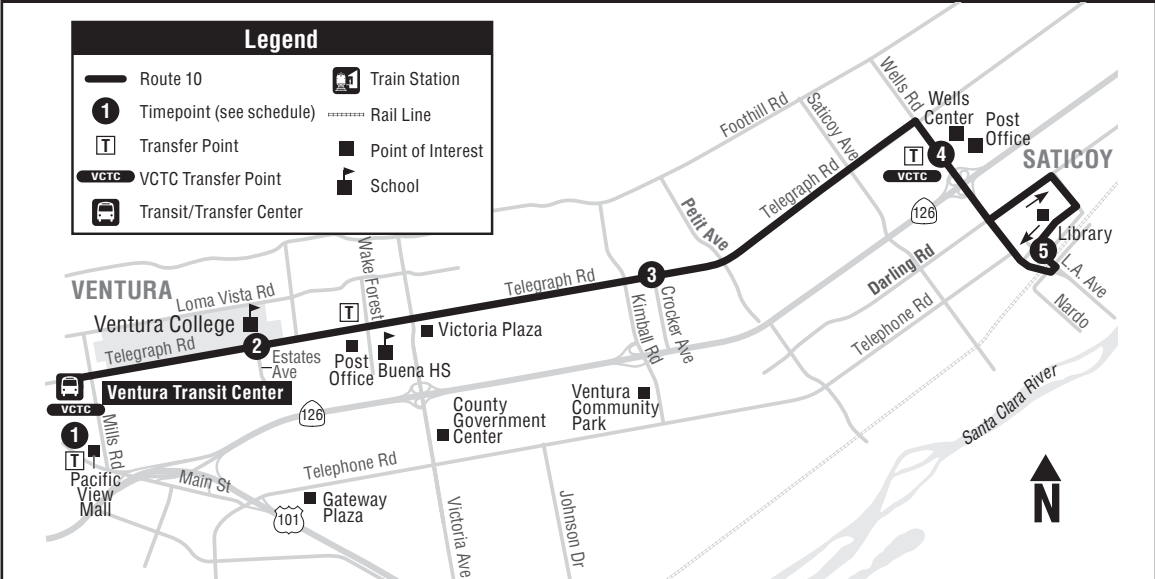
Westar..... Pacific
 Wooley..... Pacific
 Wooley..... Telstar Dr
 5th St..... Old Amtrak

1 Oxnard Transit Center (OTC)

10 PACIFIC VIEW MALL - TELEGRAPH - SATICOY

Legend

- Route 10
- Timepoint (see schedule)
- Transfer Point
- VCTC Transfer Point
- Transit/Transfer Center
- Train Station
- Rail Line
- Point of Interest
- School



10 PACIFIC VIEW MALL - TELEGRAPH - SATICOY

DAILY
DIARIO

VENTURA TRANSIT CENTER 1	VENTURA COLLEGE 2	TELEGRAPH & CROCKER 3	WELLS CENTER 4	VIOLETA & LOS ANGELES 5	WELLS CENTER 4	TELEGRAPH & CROCKER 3	VENTURA COLLEGE 2	VENTURA TRANSIT CENTER 1	INTERLINED ROUTE/RUTA INTERLINEADA
EASTBOUND TO SATICOY					WESTBOUND TO VENTURA				
----	----	----	----	6:10 AM	6:20	6:25	6:30	6:35	To Route 10
6:40	6:46	6:54	7:10	7:18	7:30	7:37	7:45	7:52	To Route 16
7:35	7:41	7:49	8:05	8:13	8:25	8:32	8:40	8:47	To Route 16
8:35	8:41	8:49	9:05	9:13	9:25	9:32	9:40	9:47	To Route 16
9:35	9:41	9:49	10:05	10:13	10:25	10:32	10:40	10:47	To Route 16
10:35	10:42	10:50	11:05	11:13	11:25	11:32	11:40	11:47	To Route 16
11:35	11:42	11:50	12:05 PM	12:13	12:25	12:32	12:40	12:47	To Route 16
12:35	12:42	12:50	1:00	1:08	1:25	1:32	1:40	1:47	To Route 16
1:35	1:42	1:50	2:00	2:08	2:25	2:32	2:40	2:47	To Route 16
2:35	2:42	2:50	3:00	3:08	3:25	3:32	3:40	3:47	To Route 16
3:35	3:42	3:52	4:00	4:08	4:25	4:32	4:40	4:47	To Route 16
4:35	4:42	4:50	5:00	5:08	5:25	5:32	5:40	5:47	To Route 16
5:30	5:37	5:45	5:55	6:03	6:25	6:32	6:40	6:47	To Route 16
6:30	6:36	6:44	6:55	7:02	7:15	7:22	7:30	7:37	----
7:30	7:36	7:44	7:55	8:02	8:15	8:22	8:30	8:37	----
8:25	8:31	8:39	8:50	8:57	----	----	----	----	----

ROUTE 10

10 EASTBOUND STOPS - PARADAS HACIA EL ESTE

1 Ventura Transit Center (VTC)

Telegraph..... College
Telegraph..... Ashwood
Telegraph..... Baylor
Telegraph..... Claremont

2 Ventura College

Telegraph..... Townhouse Driveway
Telegraph..... Day
Telegraph..... Bryn Mawr
Telegraph..... Wake Forest
Telegraph..... Victoria
Telegraph..... Hill
Telegraph..... Lemonnaire Ranch
Telegraph..... Hoover
Telegraph..... Harding

3 Telegraph..... Crocker

Telegraph..... Mara
Telegraph..... San Mateo
Telegraph..... Petit
Telegraph..... Cambria
Telegraph..... Long Canyon
Telegraph..... La Jolla
Telegraph..... Saticoy
Telegraph..... Wells Rd

4 Wells Center

Darling..... Jonquill
Darling..... Poinsettia Gardens
Violeta..... Campanula
Violeta..... Amapola

10 WESTBOUND STOPS - PARADAS HACIA EL OESTE

5 Violeta..... Los Angeles

Nardo..... Los Angeles
Wells Rd..... Telephone

4 Wells Center

Wells Rd..... Clinicas
Telegraph..... Wells
Telegraph..... Saticoy Ave
Telegraph..... La Jolla/Long Cyn
Telegraph..... Cambria
Telegraph..... Petit
Telegraph..... San Mateo

3 Telegraph..... Crocker

Telegraph..... Harding
Telegraph..... Hill
Telegraph..... Victoria

Telegraph..... Wake Forest
Telegraph..... Bryn Mawr
Telegraph..... Day

2 Ventura College

Telegraph..... Claremont
Telegraph..... West Campus
Telegraph..... Ashwood
Telegraph..... Palomares

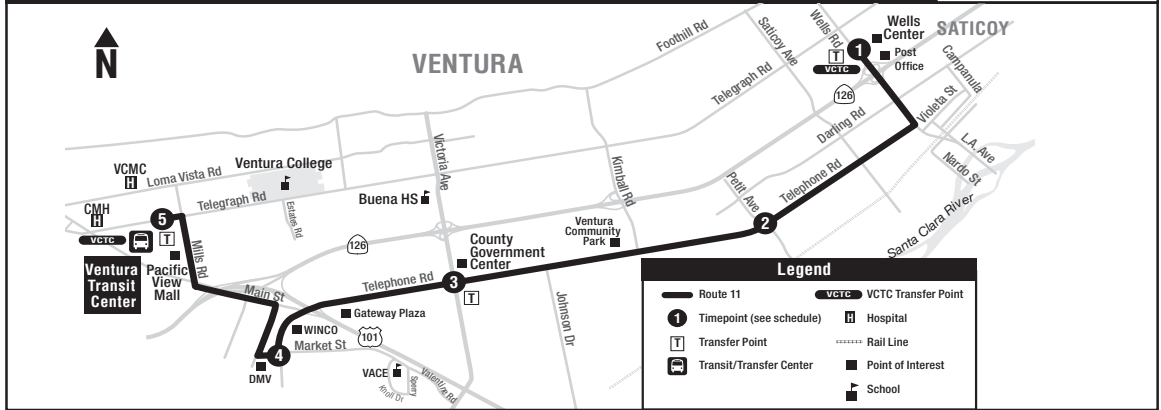
1 Ventura Transit Center (VTC)

BOLD INDICATES TIMEPOINT

LETRAS MARCADAS INDICAN PUNTOS CLAVES

11 PACIFIC VIEW MALL - TELEPHONE - WELLS CTR

MONDAY-FRIDAY
LUNES-VIERNES



WELLS CENTER 1	TELEPHONE & PETIT 2	VENTURA GOVT CENTER 3	TELEPHONE & MARKET 4	VENTURA TRANSIT CENTER ARRIVE 5 DEPART 5	TELEPHONE & MARKET 4	VENTURA GOVT CENTER 3	TELEPHONE & PETIT 2	WELLS CENTER 1
WESTBOUND TO VENTURA				EASTBOUND TO WELLS CENTER				
6:00 AM	6:07	6:14	6:22	6:32	6:40	6:50	6:57	7:11
6:40	6:47	6:54	7:02	7:12	7:20	7:30	7:37	7:51
7:20	7:29	7:37	7:45	7:56	8:00	8:10	8:17	8:31
8:00	8:09	8:17	8:25	8:36	8:40	8:50	8:58	9:13
8:40	8:49	8:57	9:05	9:16	9:20	9:31	9:39	9:54
9:20	9:28	9:36	9:44	9:55	10:00	10:11	10:19	10:34
9:45	9:53	10:01	10:09	10:20	10:30	10:41	10:49	11:04
10:10	10:18	10:26	10:34	10:45	10:55	11:06	11:15	11:30
10:40	10:48	10:56	11:05	11:16	11:25	11:36	11:45	12:00 PM
11:10	11:18	11:26	11:35	11:46	11:55	12:07	12:16	12:31
11:40	11:48	11:56	12:05	12:16	12:25	12:37	12:46	1:01
12:10	12:18	12:26	12:35	12:46	12:55	1:07	1:16	1:31
12:40	12:48	12:56	1:05	1:16	1:25	1:37	1:46	2:02
1:10	1:18	1:26	1:35	1:46	1:55	2:07	2:16	2:32
1:40	1:48	1:56	2:05	2:16	2:25	2:37	2:46	3:02
2:10	2:18	2:26	2:35	2:46	2:55	3:07	3:16	3:32
2:40	2:48	2:56	3:05	3:16	3:25	3:37	3:46	4:02
3:10	3:18	3:26	3:35	3:46	3:55	4:07	4:16	4:32
3:40	3:48	3:56	4:05	4:16	4:25	4:37	4:46	5:02
4:10	4:18	4:26	4:35	4:46	4:55	5:07	5:15	5:31
4:40	4:47	4:55	5:03	5:13	5:25	5:36	5:44	6:00
5:10	5:17	5:25	5:33	5:43	5:55	6:06	6:14	6:29
5:40	5:47	5:55	6:03	6:13	6:25	6:35	6:43	6:58
6:05	6:12	6:20	6:28	6:38	6:50	7:00	7:08	7:23
6:35	6:42	6:50	6:58	7:08	7:20	7:30	7:38	7:53
7:05	7:12	7:20	7:28	7:38	7:50	8:00	8:08	8:22
7:30	7:37	7:44	7:52	8:02	8:15	8:25	8:33	8:47
8:00	8:07	8:14	8:22	8:32	8:40	8:50	8:58	9:12

ROUTE 11

11 PACIFIC VIEW MALL - TELEPHONE - WELLS CTR

SATURDAY-SUNDAY
SÁBADO-DOMINGO

WELLS CENTER 1	TELEPHONE & PETIT 2	VENTURA GOV'T CENTER 3	TELEPHONE & MARKET 4	VENTURA TRANSIT CENTER ARRIVE 5 DEPART 5	TELEPHONE & MARKET 4	VENTURA GOV'T CENTER 3	TELEPHONE & PETIT 2	WELLS CENTER 1	
WESTBOUND TO VENTURA					EASTBOUND TO WELLS CENTER				
6:00 AM	6:07	6:15	6:22	6:33	6:40	6:50	6:57	7:04	7:11
6:40	6:47	6:55	7:02	7:13	7:20	7:30	7:37	7:44	7:51
7:20	7:29	7:37	7:44	7:55	8:05	8:15	8:22	8:29	8:36
8:00	8:09	8:17	8:24	8:35	8:45	8:55	9:02	9:09	9:17
8:45	8:54	9:02	9:09	9:20	9:30	9:41	9:48	9:55	10:03
9:25	9:34	9:42	9:49	10:00	10:10	10:21	10:29	10:36	10:44
10:10	10:19	10:27	10:34	10:45	10:55	11:06	11:14	11:21	11:29
10:50	11:00	11:08	11:16	11:27	11:40	11:51	11:59	12:06 PM	12:14
11:35	11:42	11:50	11:58	12:09	12:20	12:31	12:39	12:46	12:54
12:20	12:27	12:35	12:43	12:54	1:05	1:16	1:29	1:36	1:44
1:00	1:07	1:15	1:23	1:34	1:45	1:58	2:06	2:13	2:21
1:45	1:52	2:00	2:08	2:19	2:30	2:43	2:51	2:58	3:06
2:25	2:32	2:40	2:48	2:59	3:10	3:23	3:31	3:38	3:46
3:10	3:17	3:25	3:33	3:44	3:55	4:06	4:14	4:21	4:29
3:50	3:57	4:05	4:13	4:24	4:35	4:46	4:54	5:01	5:09
4:35	4:42	4:50	4:58	5:09	5:20	5:31	5:39	5:46	5:54
5:15	5:22	5:30	5:38	5:49	6:00	6:11	6:19	6:26	6:34
6:00	6:07	6:15	6:23	6:34	6:45	6:56	7:04	7:11	7:19
6:40	6:47	6:55	7:02	7:13	7:20	7:30	7:38	7:45	7:52
7:25	7:32	7:40	7:47	7:58	8:05	8:15	8:23	8:30	8:37

11 WESTBOUND STOPS - PARADAS HACIA EL OESTE

1 Wells Center

Telephone Wells Rd
 Telephone Saticoy Ave
 Telephone Scandia
 Telephone Cachuma
 Telephone Gardner
 Telephone Utica

2 Telephone.....Petit

Telephone Clinton
 Telephone Montgomery
 Telephone Sterling
 Telephone Kimball
 Telephone Ramelli
 Telephone Johnson

Telephone Partridge
 Telephone Hill

3 Ventura Government Center

Telephone Victoria (after intersection)
 Telephone Saratoga
 Telephone Portola
 Telephone Telephone Rd Plaza

4 Telephone.....Market

Donlon Bessemer
 Main Donlon
 Main Callens
 Mills Maple

5 Ventura Transit Center (VTC)

11 EASTBOUND STOPS - PARADAS HACIA EL ESTE

5 Ventura Transit Center (VTC)

Mills Maple
 Main Mills
 Main Donlon (Target)
 Market Donlon

4 Telephone.....Market

Telephone Telephone Rd Plaza
 Telephone Portola
 Telephone Saratoga
 Telephone Victoria (before intersection)

3 Ventura Government Center

Telephone Lark
 Telephone Hill
 Telephone Partridge

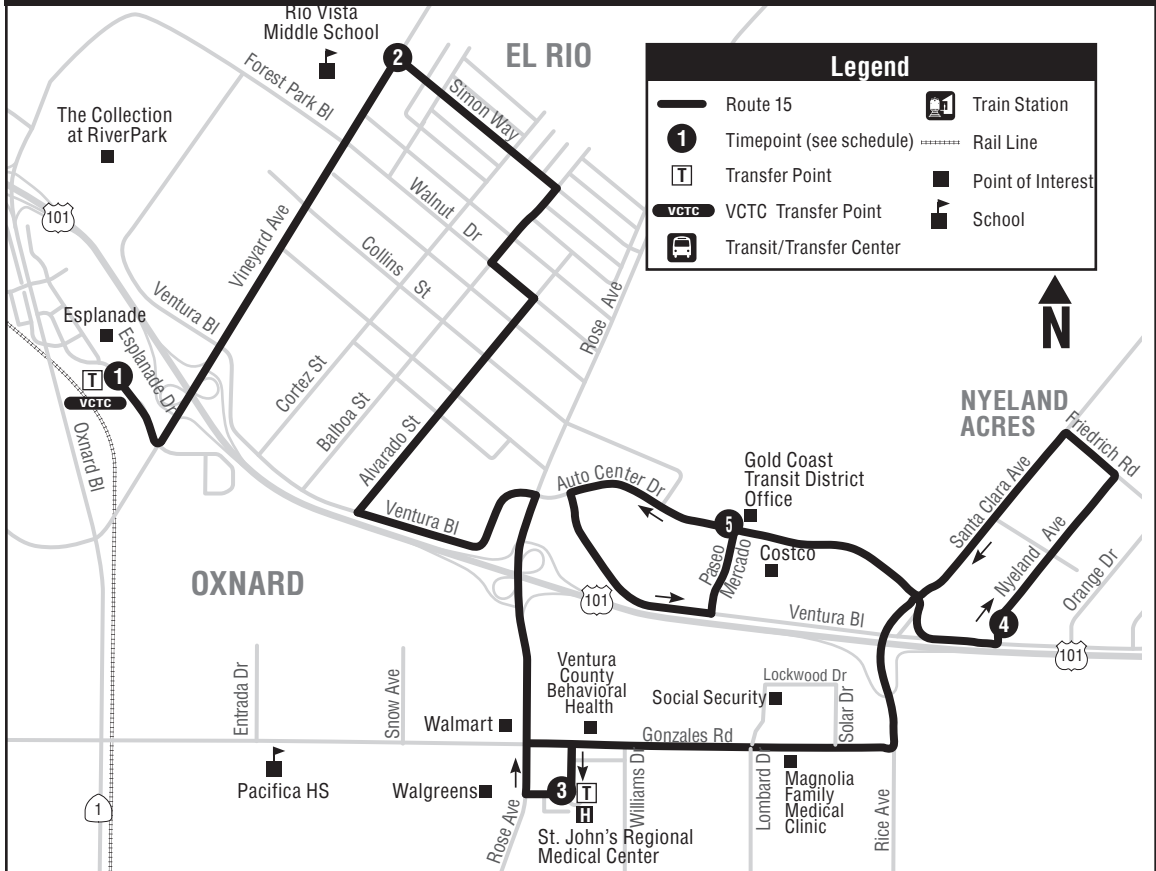
Telephone Johnson
 Telephone Ramelli
 Telephone Kimball
 Telephone Sterling
 Telephone Montgomery
 Telephone Clinton

2 Telephone.....Petit

Telephone Utica
 Telephone Rubicon
 Telephone Cachuma
 Telephone Saticoy Ave
 Telephone Wells Rd (Veteran's Center)
 Wells Rd Telephone

1 Wells Center

15 ESPLANADE - EL RIO - ST. JOHN'S MEDICAL CENTER



15 ESPLANADE - EL RIO - ST. JOHN'S CTR

MONDAY - FRIDAY
LUNES - VIERNES

ESPLANADE & SPUR 1	VINEYARD & SIMON 2	ST. JOHN'S HOSPITAL 3	NYELAND & VENTURA BLVD 4	AUTO CENTER & MERCADO PASEO ARRIVE 5	AUTO CENTER & MERCADO DEPART 5	NYELAND & VENTURA BLVD 4	ST. JOHN'S HOSPITAL 3	SIMON & VINEYARD 2	ESPLANADE & SPUR 1
EASTBOUND TO NYELAND ACRES / AUTO CENTER					WESTBOUND TO ESPLANADE				
----	----	----	----	----	----	8:23 AM	8:34	8:47	8:58
8:15	8:21	8:34	8:41	8:48	8:55	9:02	9:13	9:26	9:37
9:05	9:12	9:25	9:33	9:40	9:45	9:52	10:03	10:16	10:27
9:45	9:52	10:05	10:13	10:20	10:30	10:37	10:48	11:03	11:14
10:35	10:41	10:55	11:03	11:10	11:20	11:27	11:38	11:53	12:04 PM
11:20	11:26	11:41	11:49	11:57	12:05	12:12	12:23	12:39	12:50
12:10	12:16	12:31	12:39	12:47	12:55	1:02	1:13	1:29	1:42
12:55	1:02	1:18	1:26	1:34	1:45	1:52	2:03	2:19	2:32
1:50	1:57	2:11	2:19	2:27	2:35	2:44	2:55	3:11	3:25
2:40	2:47	3:03	3:11	3:19	3:25	3:32	3:43	3:59	4:12
3:30	3:38	3:53	4:01	4:09	4:20	4:27	4:38	4:53	5:05
4:20	4:28	4:43	4:52	5:00	5:10	5:17	5:28	5:43	5:55
5:10	5:18	5:32	5:39	5:46	----	----	----	----	----
6:00	6:06	6:20	6:27	6:34	----	----	----	----	----

15 ESPLANADE - EL RIO - ST. JOHN'S CTR

SATURDAY - SUNDAY
SÁBADO - DOMINGO

ESPLANADE & SPUR 1	VINEYARD & SIMON 2	ST. JOHN'S HOSPITAL 3	NYELAND & VENTURA BLVD 4	AUTO CENTER & MERCADO PASEO ARRIVE 5	AUTO CENTER & MERCADO DEPART 5	NYELAND & VENTURA BLVD 4	ST. JOHN'S HOSPITAL 3	SIMON & VINEYARD 2	ESPLANADE & SPUR 1
EASTBOUND TO NYELAND ACRES / AUTO CENTER					WESTBOUND TO ESPLANADE				
----	----	----	----	----	----	8:18 AM	8:28	8:41	8:52
8:15	8:21	8:33	8:40	8:47	8:55	9:02	9:12	9:26	9:37
9:00	9:06	9:20	9:27	9:34	9:40	9:47	9:57	10:11	10:22
9:45	9:52	10:06	10:13	10:20	10:30	10:37	10:47	11:01	11:12
10:30	10:37	10:51	10:58	11:05	11:15	11:22	11:32	11:46	11:57
11:20	11:27	11:42	11:49	11:56	12:05 PM	12:12	12:22	12:36	12:48
12:05	12:12	12:27	12:34	12:41	12:55	1:02	1:12	1:27	1:39
12:55	1:02	1:17	1:24	1:31	1:40	1:47	1:57	2:12	2:24
1:45	1:53	2:08	2:15	2:22	2:30	2:37	2:47	3:02	3:14
2:30	2:38	2:53	3:00	3:07	3:20	3:27	3:37	3:52	4:04
3:20	3:28	3:43	3:50	3:57	4:10	4:17	4:27	4:42	4:53
4:10	4:18	4:33	4:40	4:47	5:00	5:07	5:17	5:32	5:43
5:00	5:08	5:22	5:29	5:36	----	----	----	----	----
5:50	5:56	6:09	6:16	6:23	----	----	----	----	----

ROUTE 15

15 EASTBOUND STOPS - PARADAS HACIA EL ESTE

1 Esplanade Spur

Esplanade (Food 4 Less)

Vineyard..... Olive

Vineyard..... Collins

2 Vineyard..... Simon Way

Simon Way..... Cortez

Balboa..... Salem

Walnut..... Balboa

Alvarado..... Walnut

Alvarado..... Collins

Alvarado..... Ventura Blvd

Rose..... Ventura Blvd

Rose..... Lockwood

Gonzales..... Rose

3 St. John's Hospital (Parking Lot)

Rose..... Hospital Exit

Gonzales..... Rose

Gonzales..... Williams

Gonzales..... Lombard

Gonzales..... Solar

4 Nyeland..... Ventura Blvd

Nyeland..... Eucalyptus

Friedrich..... Nyeland

Santa Clara..... Auto Center Dr

5 Auto Center Dr..... Paseo Mercado

15 WESTBOUND STOPS - PARADAS HACIA EL OESTE

5 Auto Center Dr..... Paseo Mercado

Ventura Blvd (Red Lobster)

Paseo Mercado (Costco)

4 Nyeland..... Ventura Blvd

Nyeland..... Eucalyptus

Friedrich..... Nyeland

Santa Clara..... Auto Center Dr

Gonzales..... Solar

Gonzales..... Outlet Center Dr

Gonzales..... Williams

3 St. John's Hospital (Parking Lot)

Rose..... Hospital Exit

Rose..... Lockwood

Ventura Blvd Rose

Ventura Blvd Royal Duke MHP

Alvarado..... Ventura

Alvarado..... Collins

Alvarado..... Walnut

Walnut..... Balboa

Balboa..... Salem

Simon Way..... Cortez

2 Simon Way Vineyard

Vineyard..... Collins

Vineyard..... Olive

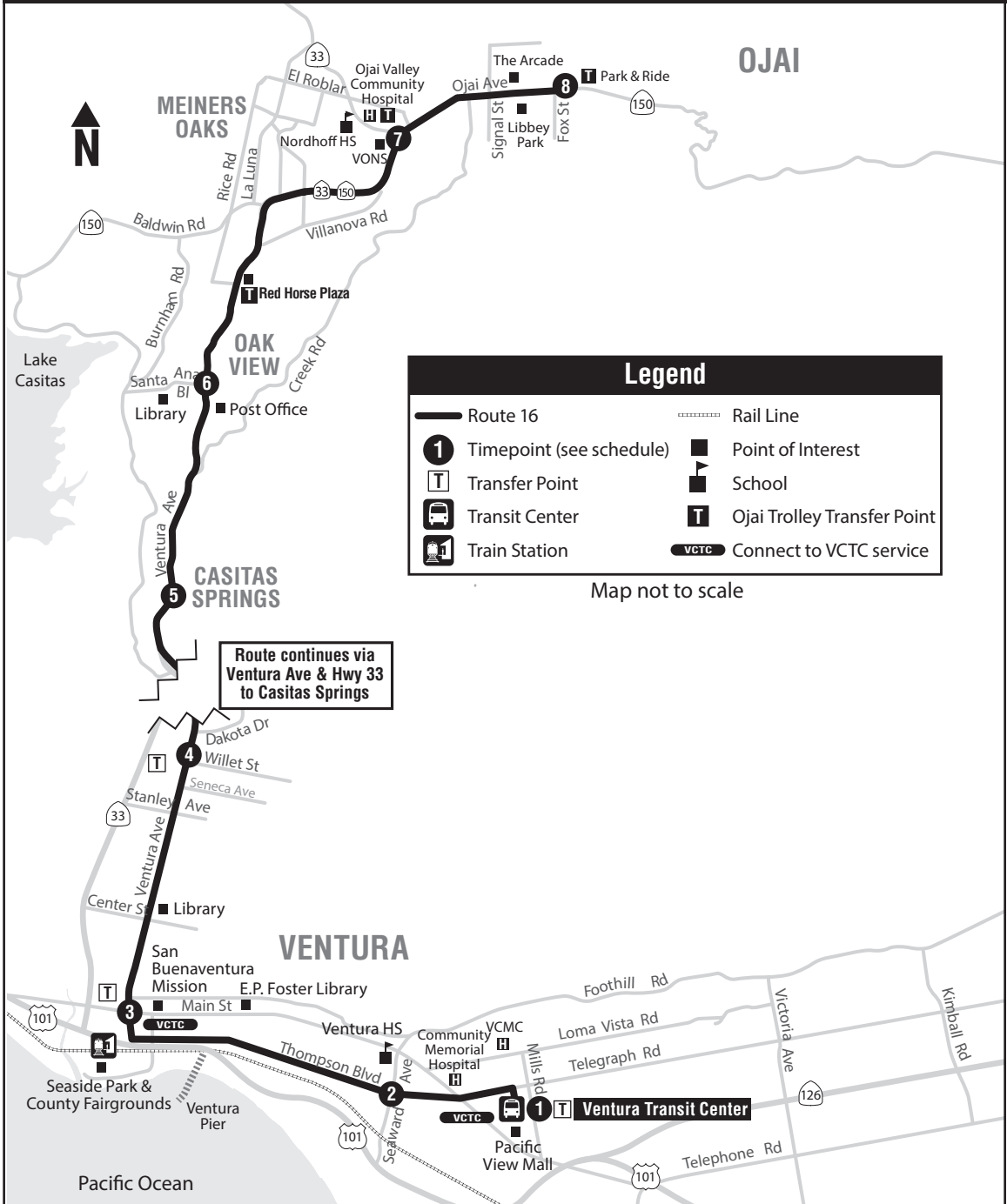
Esplanade (Food 4 Less)

Esplanade..... Spur Dr

Spur Dr..... Wagon Wheel

1 Esplanade Spur Dr

16 DOWNTOWN OJAI - PACIFIC VIEW MALL



ROUTE 16

16 NORTHBOUND - NORTE

DAILY
DIARIO

VENTURA TRANSIT CENTER 1	THOMPSON & SEAWARD 2	VENTURA & MAIN 3	VENTURA & WILLET 4	HWY 33 & CASITAS MARKET 5	HWY 33 & SANTA ANA- OJAI 6	HWY 33 & HWY 150 (VONS) 7	OJAI PARK & RIDE 8
----	----	----	----	• 5:10 AM	• 5:17	• 5:24	• 5:30
----	----	----	----	• 5:45	• 5:52	• 5:59	• 6:05
6:05	6:11	6:19	6:27	6:38	6:45	6:54	7:00
7:05	7:12	7:21	7:29	7:40	7:47	7:57	8:04
8:05	8:12	8:22	8:30	8:41	8:48	8:58	9:05
9:05	9:12	9:22	9:30	9:41	9:48	9:58	10:05
10:05	10:14	10:24	10:32	10:43	10:50	11:00	11:08
11:05	11:13	11:24	11:32	11:43	11:50	12:00 PM	12:07
12:05	12:13	12:24	12:33	12:44	12:51	1:01	1:08
1:05	1:13	1:24	1:33	1:44	1:51	2:01	2:08
2:05	2:13	2:24	2:33	2:44	2:51	3:01	3:08
3:00	3:08	3:19	3:28	3:39	3:46	3:56	4:03
3:55	4:03	4:14	4:23	4:34	4:41	4:51	4:58
4:55	5:03	5:14	5:23	5:34	5:41	5:51	5:58
5:55	6:03	6:14	6:23	6:34	6:41	6:51	6:57
7:00	7:07	7:16	7:24	7:35	7:42	7:51	7:57

- MONDAY- FRIDAY ONLY
- LUNES - VIERNES SOLAMENTE

16 SOUTHBOUND - SUR

DAILY
DIARIO

OJAI PARK & RIDE 8	HWY 33 & HWY 150 (VONS) 7	HWY 33 & SANTA ANA- OJAI 6	HWY 33 & CASITAS MARKET 5	VENTURA & WILLET 4	VENTURA & MAIN 3	THOMPSON & SEAWARD 2	VENTURA TRANSIT CENTER 1	INTERLINKED ROUTE/ RUTA INTERLINEADA
• 5:40 AM	• 5:46	• 5:55	• 6:01	• 6:13	• 6:22	• 6:33	• 6:40	---
• 6:20	• 6:26	• 6:35	• 6:41	• 6:53	• 7:02	• 7:13	• 7:20	To Route 10
7:15	7:21	7:31	7:38	7:50	7:59	8:10	8:16	To Route 10
8:20	8:27	8:37	8:44	8:56	9:05	9:16	9:22	To Route 10
9:20	9:26	9:36	9:43	9:55	10:04	10:15	10:21	To Route 10
10:20	10:26	10:37	10:44	10:56	11:05	11:16	11:22	To Route 10
11:20	11:26	11:37	11:44	11:56	12:05 PM	12:16	12:22	To Route 10
12:15	12:22	12:33	12:40	12:52	1:01	1:12	1:18	To Route 10
1:20	1:27	1:38	1:45	1:57	2:06	2:17	2:23	To Route 10
2:20	2:28	2:39	2:46	2:58	3:07	3:18	3:24	To Route 10
3:20	3:27	3:38	3:45	3:56	4:05	4:16	4:22	To Route 10
4:20	4:27	4:38	4:45	4:56	5:05	5:16	5:22	To Route 10
5:10	5:17	5:28	5:35	5:46	5:55	6:06	6:12	To Route 10
6:10	6:16	6:26	6:33	6:43	6:51	7:00	7:06	To Route 10
7:10	7:15	7:25	7:32	7:42	7:49	7:57	8:03	To Route 10
8:00	8:05	8:14	8:20	8:30	8:36	8:44	8:50	----

- MONDAY- FRIDAY ONLY
- LUNES - VIERNES SOLAMENTE

16 NORTHBOUND STOPS - PARADAS HACIA EL NORTE

- 1** **Ventura Transit Center (VTC)**
 Telegraph St. Bonaventure
 Thompson Borchard
- 2** **Thompson Seaward**
 Thompson Hurst
 Thompson San Jon
 Thompson Kalorama
 Thompson Chestnut
 Thompson Oak
 Thompson Figueroa
 Ventura Ave Santa Clara
- 3** **Ventura Ave Main**
 Ventura Ave Park Row
 Ventura Ave Center
 Ventura Ave Ramona
 Ventura Ave Warner
 Ventura Ave Vince
 Ventura Ave Forbes
 Ventura Ave Comstock
 Ventura Ave DeAnza
 Ventura Ave Barry
 Ventura Ave Senior Housing
 Ventura Ave Seneca
- 4** **Ventura Ave Willet**
 Ventura Ave Dakota
 Ventura Ave Shell Rd
 Ventura Ave Hartman

- Ventura Ave Mill
- Ventura Ave McKee
- Ventura Ave Los Cabos
- Ventura Ave Norway
- Ventura Ave Brooks Institute
- Ventura Ave Canada Larga
- Ventura Ave Casitas Vista
- Hwy 33 Sycamore
- 5** **Hwy 33 Casitas Market**
 Hwy 33 Arroyo MHP
 Hwy 33 Nye
 Hwy 33 Sulphur Mountain
 Hwy 33 Larmier
 Hwy 33 Oak View Ave
- 6** **Hwy 33 Santa Ana-Ojai**
 Hwy 33 Oak Dell Park
 Hwy 33 Barbara
 Hwy 33 Country Village MHP
 Hwy 33 Woodland
 Hwy 33 Red Horse Plaza
 Hwy 33 Baldwin
 Hwy 33 Loma
 Hwy 33 Ojai Valley Inn (EMPLOYEES ENTRANCE)
- 7** **Hwy 33 Hwy 150**
 Ojai Ave Blanche
- 8** **Ojai Park & Ride**

BOLD INDICATES TIMEPOINT

LETRAS MARCADAS INDICAN PUNTOS CLAVES

16 SOUTHBOUND STOPS - PARADAS HACIA EL SUR

8 Ojai Park & Ride

Ojai Ave..... Signal

7 Hwy 33 Hwy 150

Hwy 33..... Loma

Hwy 33..... Baldwin

Hwy 33..... Woodland

Hwy 33..... Country Village MHP

Hwy 33..... Barbara

Hwy 33..... Oak Dell Park

Hwy 33..... Casitas Water District

6 Hwy 33 Santa Ana - Ojai

Hwy 33..... Oak View Ave

Hwy 33..... Larmier

Hwy 33..... Sulphur Mountain

Hwy 33..... Arroyo MHP

5 Hwy 33 Casitas Market

Hwy 33..... Sycamore

Casitas Vista..... Hwy 33

Ventura Ave Canada Larga

Ventura Ave Brooks Institute

Ventura Ave Norway

Ventura Ave Los Cabos

Ventura Ave Fraser

Ventura Ave McKee

Ventura Ave Orchard

Ventura Ave Shell Rd

4 Ventura Ave..... Willet

Ventura Ave..... Seneca

Ventura Ave Barry

Ventura Ave DeAnza

Ventura Ave James

Ventura Ave Pleasant Place

Ventura Ave Vince

Ventura Ave Warner

Ventura Ave Ramona

Ventura Ave Center

Ventura Ave Park Row

3 Ventura Ave..... Main

Thompson..... Figueroa

Thompson..... Oak

Thompson..... Chestnut

Thompson..... Kalorama

Thompson..... San Jon

Thompson..... Hurst

2 Thompson Seaward

Thompson..... Borchard

Telegraph..... Emma (St. Bonaventure)

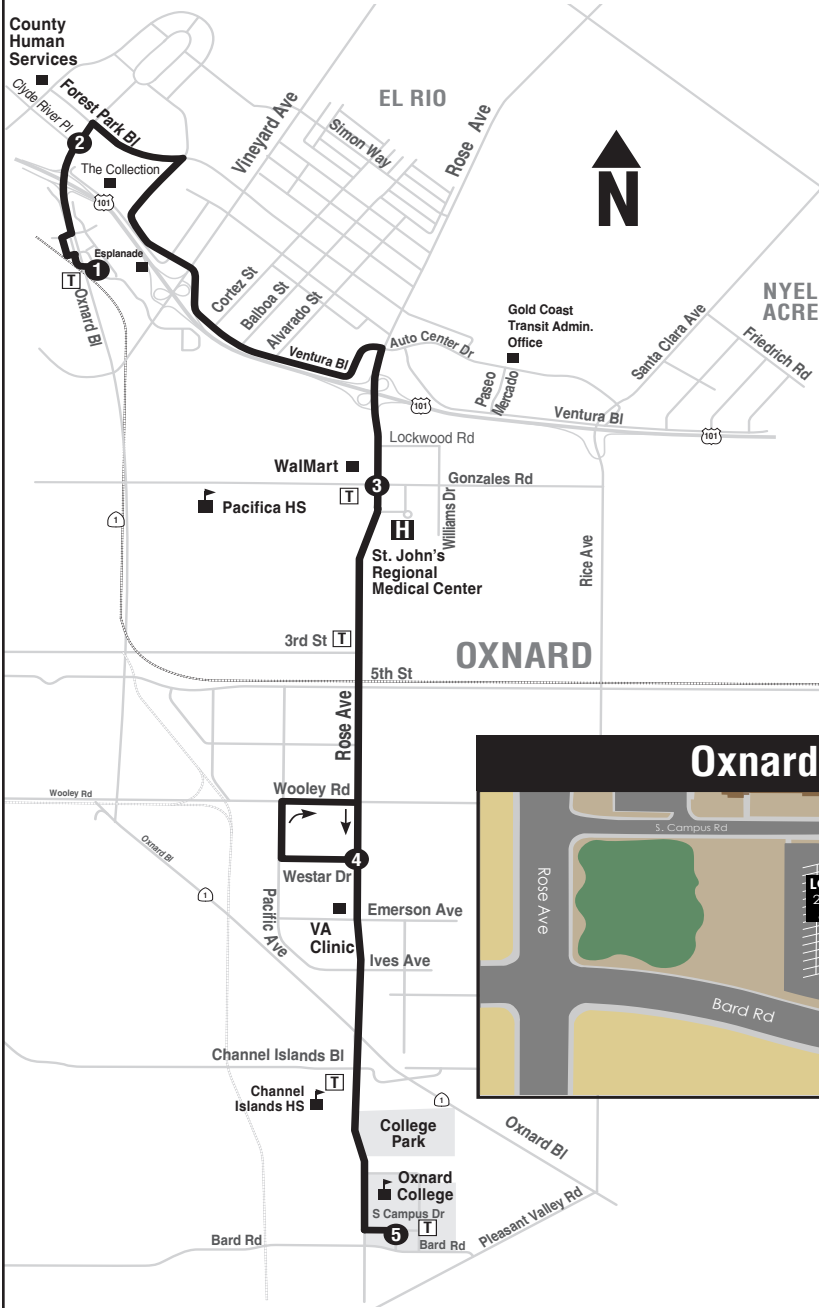
1 Ventura Transit Center (VTC)

BOLD INDICATES TIMEPOINT

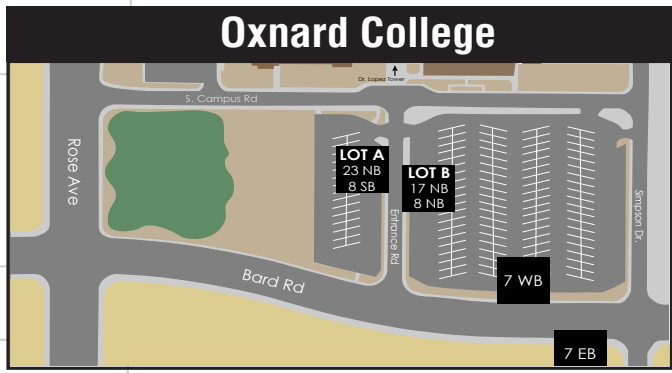
LETRAS MARCADAS INDICAN PUNTOS CLAVES

17 ESPLANADE - OXNARD COLLEGE

Provides direct service between South Oxnard and Riverpark!



Legend	
	Route 17
	Timepoint (see schedule)
	Transfer Point
	VCTC Transfer Point
	Transit/Transfer Center
	Train Station
	Rail Line
	Point of Interest
	School



ROUTE 17

17 ESPLANADE - OXNARD COLLEGE

MONDAY-FRIDAY
LUNES-VIERNES

ESPLANADE & SPUR 1	OXNARD & CLYDE RIVER 2	ROSE & GONZALES 3	ROSE & WESTAR 4	OXNARD COLLEGE ARRIVE LOT A 5	OXNARD COLLEGE DEPART LOT B 5	WESTAR & ROSE 4	ROSE & GONZALES (ST. JOHN'S) 3	OXNARD & CLYDE RIVER 2	ESPLANADE & SPUR 1
SOUTHBOUND TO OXNARD COLLEGE					NORTHBOUND TO ESPLANADE				
----	----	6:21 AM	6:28	6:35	6:55	7:02	7:12	7:24	7:28
6:50	6:55	7:06	7:13	7:20	7:35	7:42	7:53	8:05	8:09
7:35	7:40	7:51	7:58	8:05	8:20	8:27	8:36	8:49	8:54
8:15	8:20	8:31	8:38	8:45	9:00	9:07	9:16	9:29	9:34
8:45	8:50	9:01	9:08	9:15	9:30	9:37	9:46	9:59	10:04
9:15	9:20	9:31	9:38	9:45	10:00	10:07	10:16	10:29	10:34
9:45	9:50	10:01	10:08	10:15	10:30	10:37	10:47	11:02	11:07
10:15	10:20	10:32	10:39	10:46	11:00	11:07	11:17	11:32	11:37
10:45	10:50	11:02	11:09	11:16	11:30	11:37	11:47	12:02 PM	12:07
11:15	11:20	11:32	11:39	11:46	12:00	12:07	12:17	12:32	12:37
11:45	11:50	12:02	12:09	12:16	12:30	12:37	12:47	1:02	1:07
12:15	12:20	12:32	12:40	12:47	1:00	1:07	1:17	1:32	1:37
12:45	12:50	1:02	1:10	1:17	1:30	1:37	1:47	2:02	2:07
1:15	1:20	1:32	1:40	1:47	2:05	2:12	2:22	2:37	2:42
1:45	1:50	2:08	2:16	2:23	2:40	2:47	2:58	3:14	3:19
2:15	2:20	2:33	2:43	2:50	3:00	3:07	3:18	3:34	3:39*
2:45	2:50	3:04	3:14	3:21	3:45	3:52	4:03	4:19	4:24
3:25	3:30	3:44	3:54	4:01	4:30	4:37	4:48	5:04	5:09
4:15	4:20	4:34	4:44	4:51	5:15	5:22	5:32	5:48	5:53
5:00	5:05	5:18	5:28	5:35	6:00	6:07	6:16	6:32	6:37
5:45	5:50	6:03	6:10	6:17	6:45	6:51	7:00	7:13	7:18
6:30	6:35	6:47	6:54	7:01	7:30	7:36	7:45	7:58	8:03
7:10	7:15	7:27	7:34	7:41	8:15	8:21	8:30	8:43	8:48*
7:50	7:55	8:07	8:14	8:21*	8:55	9:01	9:10*	----	----

Interlined Route - All Trips Become Route 23 NB
Ruta Interlineada - Viajes se Convierten en Ruta 23 Norte

Interlined Route - All Trips Become Route 23 SB
Ruta Interlineada - Viajes se Convierten en Ruta 23 Sur

*THESE TRIPS ARE NOT INTERLINED.

*ESTOS VIAJES NO ESTAN INTERLINEADOS.



GOVCbus

INFORMACIÓN DE AUTOBÚS EN TIEMPO REAL A SU ALCANCE

Rastree cualquier autobús en el Condado de Ventura

- Descargue la aplicación gratuita
- Reciba información en tiempo real por mensaje de texto
- Vea en línea en GOVCbus.com



17 ESPLANADE - OXNARD COLLEGE

SATURDAY-SUNDAY
SABADO-DOMINGO

ESPLANADE & SPUR 1	OXNARD & CLYDE RIVER 2	ROSE & GONZALES 3	ROSE & WESTAR 4	OXNARD COLLEGE ARRIVE LOT B 5	OXNARD COLLEGE DEPART LOT B 5	ROSE & WESTAR 4	ROSE & GONZALES (ST. JOHN'S) 3	OXNARD & CLYDE RIVER 2	ESPLANADE & SPUR 1	INTERLINED ROUTE / RUTA INTERLINEADA
SOUTHBOUND TO OXNARD COLLEGE					NORTHBOUND TO ESPLANADE					Interlined Route - All Trips Become Route 23 SB Ruta Interlineada - Viajes se Convierden en Ruta 23 Sur
7:15 AM	7:20	7:31	7:39	7:46	7:55	8:02	8:11	8:23	8:28	
8:15	8:20	8:31	8:39	8:46	8:55	9:02	9:11	9:23	9:28	
9:15	9:20	9:31	9:39	9:46	9:55	10:02	10:12	10:24	10:29	
10:15	10:20	10:32	10:40	10:47	10:55	11:02	11:12	11:27	11:32	
11:15	11:20	11:32	11:40	11:48	11:55	12:02 PM	12:12	12:27	12:32	
12:10	12:15	12:32	12:40	12:47	12:55	1:02	1:12	1:27	1:32	
1:15	1:20	1:32	1:40	1:47	1:55	2:02	2:12	2:27	2:32	
2:15	2:20	2:32	2:41	2:48	2:55	3:02	3:12	3:27	3:32	
3:15	3:20	3:32	3:41	3:48	3:55	4:02	4:12	4:27	4:32	
4:15	4:20	4:32	4:41	4:48	4:55	5:02	5:12	5:27	5:32	
5:15	5:20	5:32	5:41	5:48	5:55	6:02	6:11	6:26	6:31	
6:15	6:20	6:32	6:41	6:48	6:55	7:02	7:11	7:24	7:29	
7:15	7:20	7:32	7:40	7:47	7:55	8:02	8:11	8:24	8:29*	

*THIS TRIP DOES NOT INTERLINE.

*ESTE VIAJE NO ESTA INTERLINEADO.



GOVCbus

REAL TIME BUS INFO
AT YOUR FINGERTIPS

Track any bus anywhere
in Ventura County

- Download the free app
- Get info via text
- View online at GOVCbus.com



ROUTE 17

17 SOUTHBOUND STOPS - PARADAS HACIA EL SUR

- | | |
|--|--|
| <p>1 Esplanade Spur
 Spur Wagon Wheel</p> <p>2 Oxnard Blvd..... Clyde River (The Collection)
 Forest Park Riverpark Blvd
 Riverpark Blvd American River
 Riverpark Blvd Vineyard
 Ventura Blvd.....Financial Square
 Rose.....Ventura Blvd
 Rose.....Lockwood</p> <p>3 Rose.....Gonzales
 Rose.....Socorro
 Rose..... Camino Del Sol
 Rose..... Santa Lucia
 Rose..... Wooley</p> | <p>4 Rose Westar
 Rose.....Emerson
 Rose..... Channel Islands
 Rose..... Raiders Way
 Rose..... N.Campus</p> <p>5 Oxnard College</p> |
|--|--|

17 NORTHBOUND STOPS - PARADAS HACIA EL NORTE

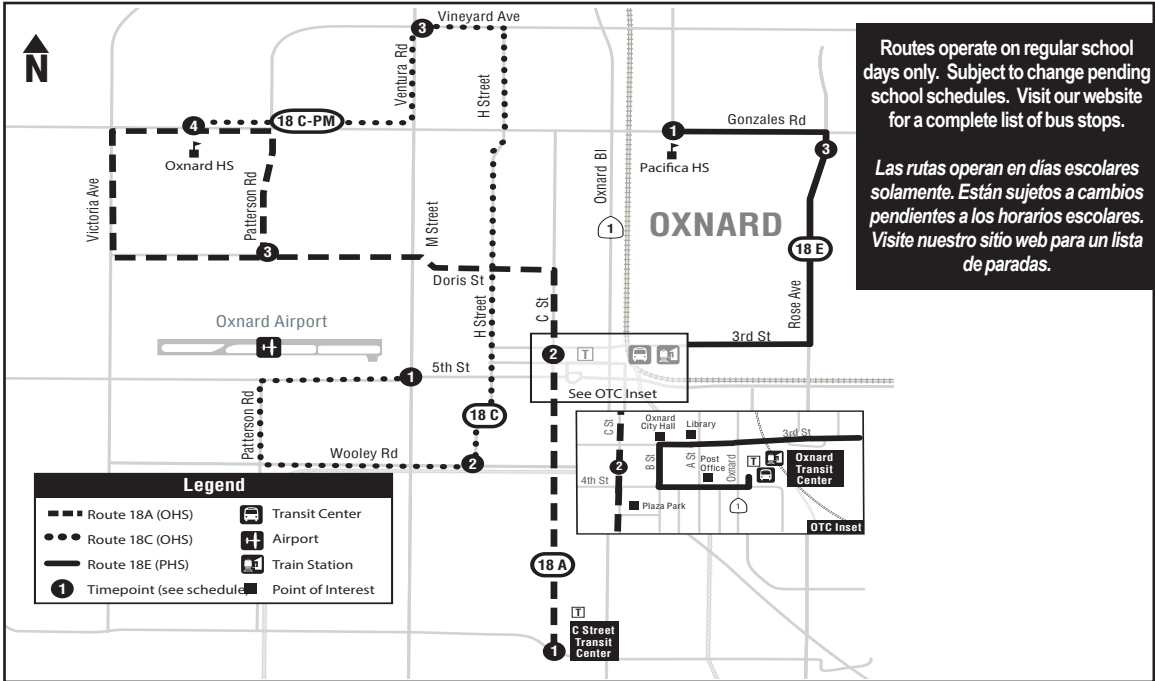
- | | |
|---|--|
| <p>5 Oxnard College - LOT B
 Rose..... N.Campus
 Rose..... Gary (College Park)
 Rose..... Raiders Way
 Rose..... Channel Islands
 Rose..... Ives</p> <p>4 Westar Rose Avenue
 Westar..... Pacific
 Wooley Pacific
 Wooley Telstar
 Rose..... Santa Lucia
 Rose..... Camino Del Sol
 Rose..... Socorro</p> | <p>3 Rose Gonzales (St.John's)
 Rose..... Lockwood
 Ventura Blvd Rose
 Ventura Blvd Royal Duke MHP
 Ventura Blvd.....Alvarado
 Ventura Blvd.....Financial Square
 Riverpark Blvd.....Vineyard
 Riverpark Blvd.....American River
 Forest Park Blvd.....Riverpark Blvd</p> <p>2 Oxnard Blvd.....Clyde River (The Collection)
 Spur.....Wagon Wheel</p> <p>1 Esplanade Spur</p> |
|---|--|

BOLD INDICATES TIMEPOINT

LETRAS MARCADAS INDICAN PUNTOS CLAVES

18A, 18C, 18E, 18F, 18G TRIPPERS

SCHEDULES SUBJECT TO CHANGE.
LOS HORARIOS ESTÁN SUJETOS A CAMBIOS



Routes operate on regular school days only. Subject to change pending school schedules. Visit our website for a complete list of bus stops.

Las rutas operan en días escolares solamente. Están sujetos a cambios pendientes a los horarios escolares. Visite nuestro sitio web para una lista de paradas.

HIGH SCHOOL SERVICE (TRIPPERS)

18A - OXNARD HIGH SCHOOL				
A.M.	C Street Transfer Center	C Street at 3rd	Doris at M St	Oxnard High School
Mon - Fri	7:50 A.M.	7:58 A.M.	8:05 A.M.	8:15 A.M.
Alternate Weds.	8:50 A.M.	8:58 A.M.	9:05 A.M.	9:15 A.M.
P.M.	Oxnard High School	Doris at M St	C Street at 4th	C Street Transfer Center
Mon - Fri	3:45 P.M.	3:53 P.M.	4:00 P.M.	4:12 P.M.

18C - OXNARD HIGH SCHOOL				
P.M. Only	Oxnard High School	Vineyard at Ventura Rd	J St at Wooley	5th St at Ventura Rd
Mon - Fri	3:45 P.M.	3:53 P.M.	4:10 P.M.	4:20 P.M.

18E - PACIFICA HIGH SCHOOL			
P.M. Only	Pacifica High School	Rose at Gonzales	Oxnard Transit Center
Mon - Fri	3:45 P.M.	3:49 P.M.	4:00 P.M.
Alternate Thurs.	2:35 P.M.	2:39 P.M.	2:50 P.M.

ROUTE 18

HIGH SCHOOL TRIPPERS

SCHOOL DAYS ONLY
DÍAS ESCOLARES

18F - VENTURA HIGH SCHOOL				
A.M.	Ventura Ave at Norway	Ventura at Willet	Main at Ventura	Main at Catalina
Mon - Fri	7:40 A.M.	7:45 A.M.	7:53 A.M.	8:10 A.M.
P.M.	Main at Catalina	Ventura Ave at Main	Ventura Ave at Willet	Ventura Ave at Norway
Mon, Tues, Thurs, Fri	2:35 P.M. 3:40 P.M.	2:47 P.M. 3:52 P.M.	2:55 P.M. 4:00 P.M.	3:10 P.M. 4:15 P.M.
Wednesdays	2:50 P.M.	3:02 P.M.	3:10 P.M.	3:25 P.M.

18G - RIO MESA HIGH SCHOOL			
A.M.	Nyeland Ave at Ventura Blvd	Gonzales Rd at Rose Ave	Central Ave at Rio Mesa
Mon - Thurs	7:46 A.M.	7:55 A.M.	8:05 A.M.
Fridays	8:28 A.M.	8:37 A.M.	8:47 A.M.
P.M.	Central Ave at Rio Mesa	Gonzales Rd at Rose Ave	Nyeland Ave at Ventura Blvd
Mon - Thurs	3:50 P.M.	4:03 P.M.	4:12 P.M.
Fridays	3:30 P.M.	3:43 P.M.	3:52 P.M.

Bus Routes Serving Local Schools

(Refer to the corresponding bus routes found in this Bus Book for maps and schedules)

School	Bus Route #	School	Bus Route #
Buena HS.....	6, 10, 21	Pacific HS	11
Channel Islands HS.....	8, 17	Pacifica HS	4, 19, 18E
El Camino HS	6, 10	Rio Mesa HS	18G
Foothill Tech HS	6, 10, 21	Santa Clara HS.....	1, 3, 7, 8, 21
Hueneme HS	1	St. Bonaventure HS.....	6, 10, 11, 16
Laurel Springs HS	16	Ventura College.....	6, 10, 21
Nordhoff HS.....	16	VACE: Ventura Adult Continuing Education.....	21
Oxnard College.....	7, 8, 17, 23	Ventura HS.....	6, 18F
Oxnard HS	18A, 18C, 19, 21	Villanova Prep HS.....	16

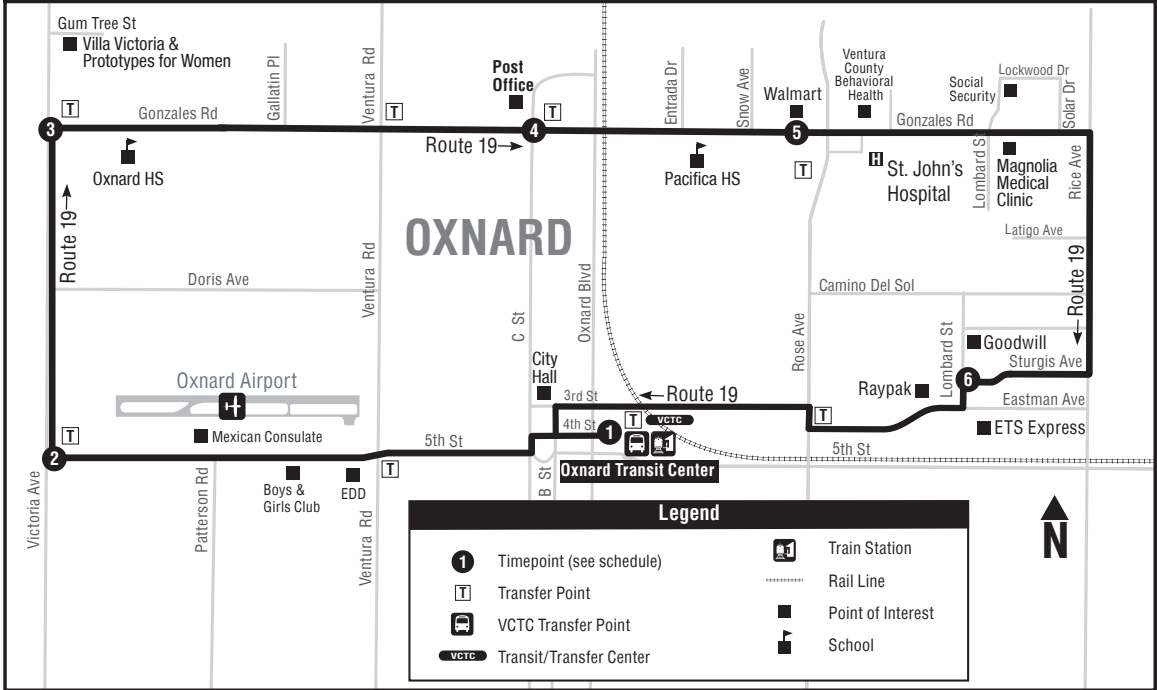
Route 18 provides extra public transportation for passengers between the local community and area high schools. Anyone may ride these buses.

For a complete list of Route 18 bus stops, please visit www.GCTD.org or call 805-487-4222.

Ruta 18 proporciona transporte público adicional para los pasajeros entre la comunidad local y escuelas secundarias del área. Cualquier persona puede abordar esta Ruta.

Para obtener una lista completa de paradas de la Ruta 18, visite nuestra página web www.GCTD.org o llame al 805-487-4222.

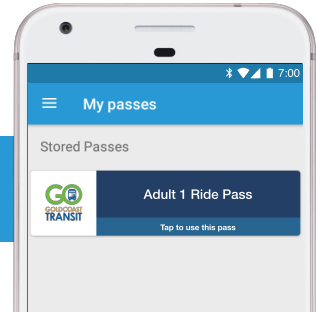
19 OTC - 5TH - GONZALES RD



No Cash. No Cards. No Contact.
Buy Your Transit Pass from Anywhere



Get the **Token Transit App**, click here for a download link



Apple and the Apple logo are trademarks of Apple Inc., registered in the U.S. and other countries. App Store is a service mark of Apple Inc., registered in the U.S. and other countries. Google Play and the Google Play logo are trademarks of Google Inc.

ROUTE 19

19 5TH - VICTORIA - GONZALES RD

MONDAY - FRIDAY
LUNES - VIERNES

OXNARD TRANSIT CENTER	5TH STREET & VICTORIA	GONZALES & VICTORIA	GONZALES & C STREET	GONZALES & ROSE	STURGIS & LOMBARD	OXNARD TRANSIT CENTER
1	2	3	4	5	6	1
5:55 AM	6:06	6:10	6:16	6:21	6:30	6:40
6:45	6:56	7:00	7:08	7:13	7:24	7:36
7:45	7:56	8:00	8:11	8:18	8:29	8:41
8:50	9:01	9:05	9:13	9:18	9:29	9:41
9:50	10:01	10:05	10:13	10:18	10:29	10:41
10:50	11:01	11:05	11:13	11:18	11:29	11:43
11:50	12:01 PM	12:05	12:13	12:18	12:29	12:43
1:00	1:11	1:15	1:23	1:28	1:39	1:53
2:00	2:11	2:15	2:25	2:30	2:41	2:55
3:05	3:16	3:20	3:30	3:35	3:47	4:01
4:10	4:21	4:25	4:34	4:39	4:51	5:05
5:15	5:26	5:30	5:37	5:42	5:53	6:06
6:15	6:26	6:30	6:37	6:42	6:52	7:03
7:10	7:21	7:25	7:31	7:36	7:45	7:55

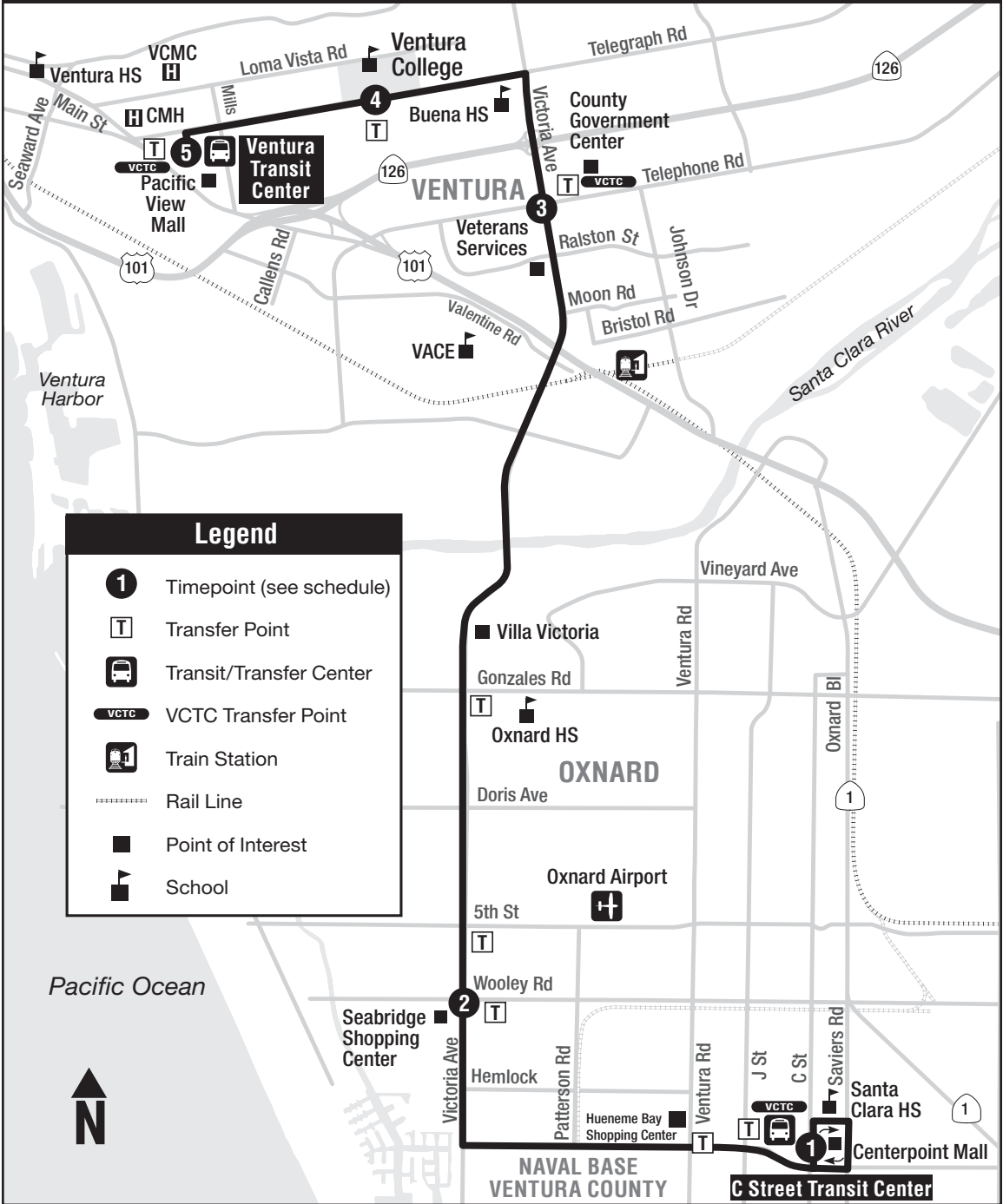
19 BUS STOPS - PARADAS

- 1 Oxnard Transit Center (OTC)**
 - 4th St..... B St
 - C St..... 4th St
 - 5th St..... F St
 - 5th St..... H St
 - 5th St..... K St
 - 5th St..... Ventura Rd
 - 5th St..... Patterson
 - 5th St..... Mexican Consulate
- 2 5th St..... Victoria**
 - Victoria..... 5th St
- 3 Gonzales..... Victoria**
 - Gonzales..... Oxnard High School
 - Gonzales..... Gallatin
 - Gonzales..... Ventura Rd
 - Gonzales..... Lantana
 - Gonzales..... H St
- 4 Gonzales..... C St**
 - Gonzales..... Entrada
 - Gonzales..... Snow
- 5 Gonzales..... Rose (before intersection)**
 - Gonzales..... Rose (after intersection)
 - Gonzales..... Williams
 - Gonzales..... Lombard
 - Gonzales..... Solar
 - Rice Sakioka
 - Rice Latigo
 - Rice Camino Del Sol
 - Sturgis Rice
- 6 Sturgis Lombard**
 - Lombard Eastman
 - Eastman Calvary Chapel
 - 3rd St Campton
 - 3rd St Wilson
 - 3rd St Garfield
 - 3rd St A St
 - 4th St B St
- 6 Oxnard Transit Center (OTC)**

BOLD INDICATES TIMEPOINT

LETRAS MARCADAS INDICAN PUNTOS CLAVES

21 PACIFIC VIEW MALL - VICTORIA - C ST TRANSFER CTR



Legend

- 1** Timepoint (see schedule)
- T** Transfer Point
- Transit/Transfer Center
- VCTC** VCTC Transfer Point
- Train Station
- Rail Line
- Point of Interest
- School

ROUTE 21

21 PACIFIC VIEW MALL - VICTORIA - C ST TRANSFER CTR

MONDAY-FRIDAY
LUNES-VIERNES

C STREET TRANSFER CENTER 1	VICTORIA & WOOLEY 2	VENTURA GOV'T CENTER 3	VENTURA COLLEGE 4	VENTURA TRANSIT CENTER ARRIVE 5	VENTURA TRANSIT CENTER DEPART 5	VENTURA COLLEGE 4	VENTURA GOV'T CENTER 3	VICTORIA & WOOLEY 2	C STREET TRANSFER CENTER 1
NORTHBOUND TO VENTURA					SOUTHBOUND TO C STREET TRANSFER CENTER				
5:40 AM	5:54	6:07	6:12	6:18	6:25	6:30	6:36	6:49	7:01
6:10	6:24	6:38	6:44	6:50	6:55	7:00	7:06	7:20	7:33
6:40	6:54	7:08	7:15	7:21	7:25	7:30	7:37	7:51	8:04
----	----	----	----	----	7:50	7:56	8:03	8:17	8:30
7:15	7:33	7:48	7:56	8:03	8:15	8:21	8:28	8:42	8:55
7:45	8:03	8:18	8:26	8:33	8:45	8:50	8:57	9:11	9:24
8:15	8:33	8:48	8:55	9:02	9:15	9:20	9:27	9:41	9:54
8:45	9:03	9:18	9:25	9:32	9:45	9:51	9:58	10:12	10:25
9:15	9:33	9:48	9:55	10:02	10:15	10:21	10:28	10:42	10:55
9:45	10:03	10:18	10:25	10:32	10:45	10:51	10:58	11:12	11:25
10:15	10:33	10:48	10:55	11:02	11:15	11:21	11:28	11:42	11:55
10:45	11:03	11:18	11:25	11:32	11:45	11:51	11:58	12:12 PM	12:25
11:15	11:33	11:48	11:55	12:02	12:15	12:21	12:28	12:48	1:02
11:45	12:03	12:23	12:30	12:37	12:45	12:51	12:58	1:13	1:27
12:15	12:33	12:48	12:55	1:02	1:15	1:21	1:28	1:49	2:03
12:45	13:03	1:18	1:25	1:32	1:45	1:51	1:58	2:19	2:33
1:15	1:35	1:50	1:57	2:04	2:15	2:21	2:29	2:45	3:00
1:45	2:05	2:20	2:28	2:35	2:45	2:51	2:59	3:15	3:30
2:15	2:35	2:50	2:58	3:05	3:15	3:21	3:29	3:46	4:01
2:45	3:05	3:20	3:28	3:35	3:45	3:51	3:59	4:16	4:31
3:15	3:35	3:51	3:59	4:05	4:15	4:21	4:29	4:46	5:01
3:45	4:05	4:21	4:28	4:34	4:45	4:51	4:58	5:15	5:30
4:15	4:35	4:51	4:58	5:04	5:15	5:21	5:28	5:45	5:58
4:45	5:05	5:20	5:26	5:32	5:45	5:51	5:57	6:11	6:24
5:15	5:33	5:47	5:53	5:59	6:15	6:20	6:26	6:40	6:53
5:45	6:03	6:17	6:22	6:28	6:45	6:50	6:55	7:08	7:21
6:15	6:33	6:47	6:52	6:58	7:15	7:20	7:25	7:38	7:50
6:45	7:01	7:14	7:19	7:25	7:45	7:50	7:55	8:08	8:20
7:15	7:31	7:44	7:49	7:55	----	----	----	----	----

ROUTE 21

21 PACIFIC VIEW MALL - VICTORIA - C ST TRANSFER CTR

SATURDAY-SUNDAY
SÁBADO-DOMINGO

C STREET TRANSFER CENTER 1	VICTORIA & WOOLEY 2	VENTURA GOV'T CENTER 3	VENTURA COLLEGE 4	VENTURA TRANSIT CENTER ARRIVE DEPART 5	VENTURA COLLEGE 4	VENTURA GOV'T CENTER 3	VICTORIA & WOOLEY 2	C STREET TRANSFER CENTER 1	
NORTHBOUND TO VENTURA					SOUTHBOUND TO C STREET TRANSFER CENTER				
---	---	---	---	---	7:05 AM	7:12	7:18	7:33	7:47
7:10	7:25	7:39	7:46	7:54	8:00	8:05	8:12	8:27	8:41
8:00	8:19	8:33	8:39	8:47	8:55	9:00	9:07	9:22	9:36
8:50	9:09	9:23	9:29	9:37	9:50	9:55	10:02	10:17	10:31
9:45	10:06	10:21	10:27	10:35	10:45	10:50	10:57	11:12	11:26
10:40	11:01	11:16	11:22	11:30	11:40	11:45	11:52	12:12 PM	12:26
11:35	11:57	12:12	12:19	12:27	12:35	12:40	12:47	1:07	1:21
12:30	12:52	1:07	1:14	1:22	1:30	1:35	1:42	1:57	2:11
1:25	1:47	2:02	2:08	2:16	2:25	2:30	2:37	2:52	3:06
2:25	2:43	2:58	3:04	3:12	3:20	3:25	3:32	3:47	4:01
3:20	3:38	3:53	3:59	4:07	4:15	4:20	4:26	4:41	4:55
4:15	4:33	4:47	4:53	5:01	5:10	5:15	5:21	5:35	5:49
5:10	5:28	5:42	5:48	5:56	6:05	6:10	6:16	6:30	6:44
6:05	6:23	6:37	6:43	6:51	7:00	7:05	7:11	7:25	7:39
7:00	7:15	7:29	7:35	7:43	7:50	7:55	8:01	8:15	8:29

GET BEHIND THE WHEEL ^{OF A} GREAT CAREER.

\$2,000 Signing Bonus!

Drive with us.

GCTD.ORG/CAREERS

ROUTE 21

21 NORTHBOUND STOPS - PARADAS HACIA EL NORTE

1 C Street Transfer Center

Saviers..... Laurel
 Channel Islands..... C St
 Channel Islands..... J St
 Channel Islands..... Manzanita
 Channel Islands..... Ventura Rd
 Channel Islands..... Ukiah
 Channel Islands..... Patterson
 Channel Islands..... Wheelhouse
 Channel Islands..... Victoria
 Victoria..... Hemlock
 Victoria..... Leeward

2 Victoria..... **Wooley**

Victoria..... 5th St
 Victoria..... Gonzales
 Victoria..... Gum Tree (Villa Victoria)

Victoria..... Valentine

Victoria..... Moon

Victoria..... Avocet

Victoria..... Ralston

3 Ventura Government Center

Telegraph..... Victoria
 Telegraph..... Wake Forrest
 Telegraph..... Bryn Mawr
 Telegraph..... Day

4 Ventura College

Telegraph..... Claremont
 Telegraph..... West Campus
 Telegraph..... Ashwood
 Telegraph..... Palomares

5 Ventura Transit Center (VTC)

21 SOUTHBOUND STOPS - PARADAS HACIA EL SUR

5 Ventura Transit Center (VTC)

Telegraph..... College
 Telegraph..... Ashwood
 Telegraph..... Baylor
 Telegraph..... Claremont

4 Ventura College

Telegraph..... Townhouse Driveway
 Telegraph..... Day
 Telegraph..... Bryn Mawr
 Telegraph..... Wake Forrest
 Telegraph..... Victoria

3 Ventura Government Center

Victoria..... Ralston
 Victoria..... Avocet

Victoria..... Moon

Victoria..... Valentine

Victoria..... Gum Tree (Villa Victoria)

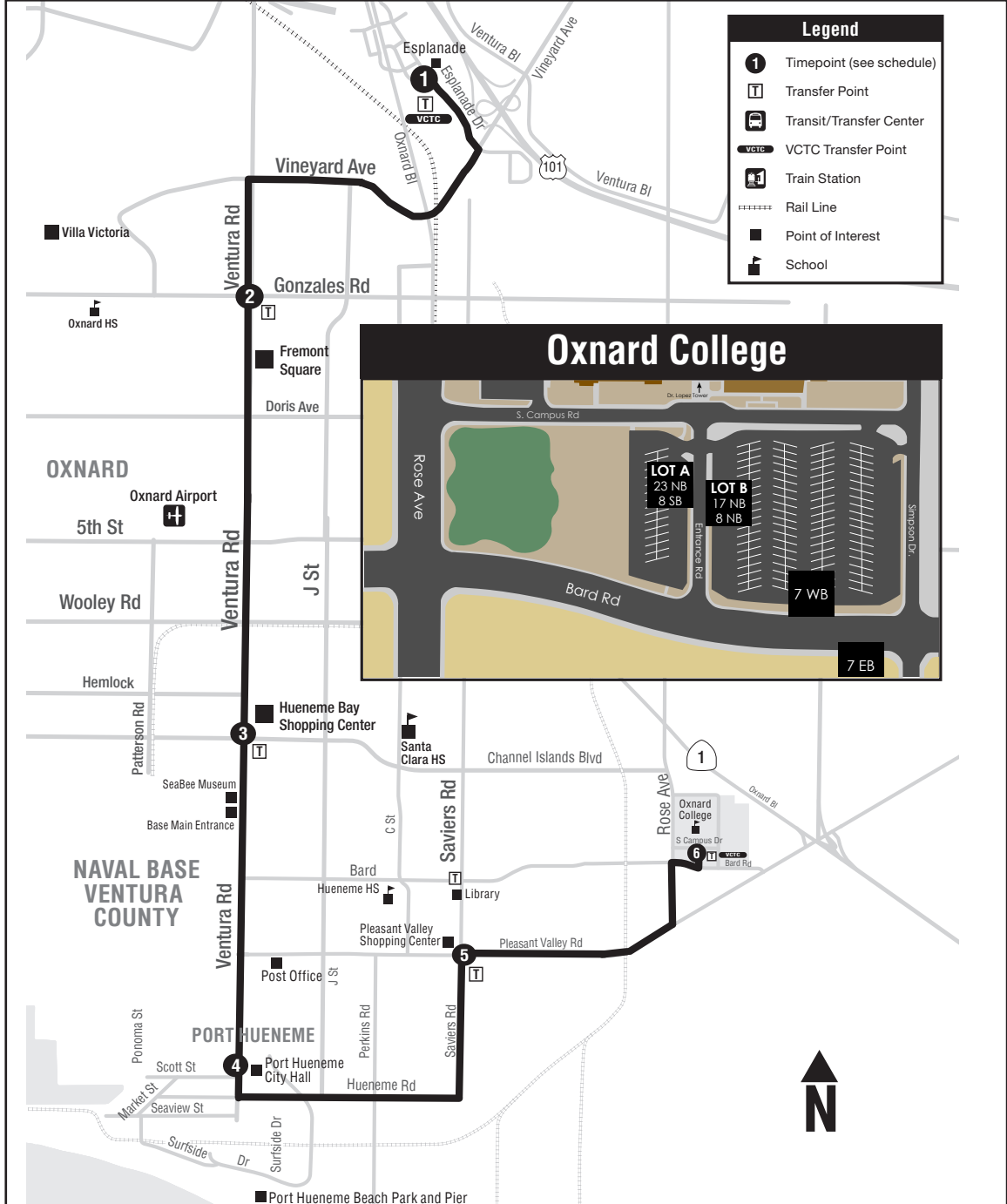
Victoria..... Gonzales

Victoria..... 5th St

2 Victoria..... **Wooley**

Victoria..... Leeward
 Victoria..... Hemlock
 Channel Islands..... Patterson
 Channel Islands..... Ventura Rd
 Channel Islands..... Lassen
 Channel Islands..... J St

1 C Street Transfer Center



Legend

- 1** Timepoint (see schedule)
- T** Transfer Point
- Transit/Transfer Center
- VCTC** VCTC Transfer Point
- Train Station
- Rail Line
- Point of Interest
- School

Oxnard College

Dr. Lopez Tower

S. Campus Rd

Rose Ave

LOT A
23 NB
8 SB

LOT B
17 NB
8 NB

Entrance Rd

Bard Rd

7 WB

7 EB

Simpson Dr

23 OXNARD COLLEGE - NAVAL BASE - ESPLANADE

MONDAY-FRIDAY
LUNES-VIERNES

ESPLANADE & SPUR	VENTURA & GONZALES	VENTURA & CHANNEL ISLANDS	VENTURA & SCOTT	PLEASANT VALLEY & SAVIERS	OXNARD COLLEGE ARRIVE LOT B	OXNARD COLLEGE DEPART LOT A	SAVIERS & PLEASANT VALLEY	VENTURA & SCOTT	VENTURA & CHANNEL ISLANDS	VENTURA & GONZALES	ESPLANADE & SPUR
1	2	3	4	5	6	6	5	4	3	2	1
SOUTHBOUND TO OXNARD COLLEGE						NORTHBOUND TO ESPLANADE					
---	---	---	---	---	---	6:40 AM	6:46	6:51	6:57	7:07	7:17
---	---	---	---	---	---	7:25	7:32	7:37	7:44	7:55	8:05
6:50	6:59	7:07	7:12	7:17	7:24	8:10	8:17	8:22	8:29	8:39	8:49
7:35	7:46	7:55	8:00	8:05	8:12	8:55	9:01	9:06	9:12	9:22	9:33
8:15	8:26	8:35	8:40	8:45	8:52	9:25	9:31	9:36	9:42	9:52	10:03
8:45	8:54	9:03	9:08	9:13	9:20	9:55	10:01	10:06	10:12	10:22	10:33
9:15	9:24	9:33	9:38	9:43	9:50	10:25	10:31	10:36	10:42	10:52	11:03
9:45	9:54	10:03	10:08	10:13	10:20	10:55	11:01	11:06	11:12	11:22	11:33
10:15	10:24	10:33	10:38	10:43	10:50	11:25	11:31	11:36	11:42	11:52	12:03 PM
10:45	10:54	11:03	11:08	11:13	11:20	11:55	12:01	12:06	12:12	12:22	12:33
11:15	11:24	11:32	11:37	11:42	11:49	12:25	12:31	12:36	12:42	12:52	1:03
11:45	11:54	12:02	12:07	12:12	12:19	12:55	1:02	1:07	1:14	1:24	1:35
12:15	12:24	12:32	12:38	12:43	12:50	1:25	1:32	1:37	1:44	1:55	2:06
12:45	12:54	1:02	1:08	1:13	1:20	1:55	2:02	2:07	2:14	2:25	2:36
1:15	1:25	1:33	1:39	1:44	1:51	2:25	2:32	2:37	2:44	2:55	3:06
1:45	1:55	2:04	2:10	2:15	2:22	2:55	3:02	3:07	3:14	3:25	3:36**
2:15	2:25	2:34	2:40	2:45	2:52	3:25	3:33	3:39	3:46	3:57	4:08
3:00	3:11	3:21	3:27	3:32	3:39	4:10	4:18	4:24	4:31	4:42	4:53
3:45	3:57	4:07	4:13	4:18	4:25	4:55	5:02	5:08	5:15	5:26	5:37
4:30	4:42	4:51	4:57	5:02	5:09	5:40	5:47	5:53	6:00	6:10	6:21
5:15	5:27	5:36	5:42	5:47	5:54	6:25	6:32	6:36	6:42	6:52	7:02
6:00	6:10	6:19	6:25	6:30	6:37	7:05	7:11	7:15	7:21	7:31	7:41
6:45	6:54	7:03	7:07	7:12	7:19	7:55	8:01	8:05	8:11	8:21	8:31*
7:30	7:39	7:47	7:51	7:56	8:03	---	---	---	---	---	---
8:15	8:24	8:32	8:36	8:41	8:48	---	---	---	---	---	---

Note:

All Route 23 SB trips become Route 17 NB at Oxnard College.

All Route 23 NB trips become Route 17 SB at Esplanade Shopping Center.

* These trips do not interline

** This trip interlines with Route 17 ending at Riverpark/ The Collection.

Tenga en Cuenta:

Todos los viajes de la Ruta 23 en dirección Sur se convierten en la Ruta 17 Norte al llegar a Oxnard College.

Todos los viajes de la Ruta 23 en dirección Norte se convierten en la Ruta 17 Sur al llegar al Esplanade Shopping Center.

* Estos viajes no estan interlineados.

** Este viaje se convierte en la Ruta 17 y termina en Riverpark/ The Collection.

23 OXNARD COLLEGE - NAVAL BASE - ESPLANADE

SATURDAY-SUNDAY
SABADO-DOMINGO

ESPLANADE & SPUR	VENTURA & GONZALES	VENTURA & CHANNEL ISLANDS	VENTURA & SCOTT	PLEASANT VALLEY & SAVIERS	OXNARD COLLEGE ARRIVE LOT A	OXNARD COLLEGE DEPART LOT A	SAVIERS & PLEASANT VALLEY	VENTURA & SCOTT	VENTURA & CHANNEL ISLANDS	VENTURA & GONZALES	ESPLANADE & SPUR
1	2	3	4	5	6	6	5	4	3	2	1
SOUTHBOUND TO OXNARD COLLEGE						NORTHBOUND TO ESPLANADE					
6:40 AM	6:48	6:55	7:00	7:06	7:12	7:20	7:26	7:31	7:38	7:47	7:57
7:40	7:48	7:55	8:00	8:06	8:12	8:20	8:26	8:31	8:38	8:47	8:57
8:40	8:48	8:56	9:01	9:07	9:13	9:20	9:26	9:31	9:38	9:47	9:57
9:40	9:51	9:59	10:04	10:10	10:16	10:20	10:26	10:31	10:38	10:48	10:59
10:40	10:50	10:58	11:03	11:09	11:15	11:20	11:26	11:31	11:38	11:48	11:59
11:40	11:50	11:58	12:03 PM	12:09	12:15	12:20	12:26	12:31	12:38	12:48	12:59
12:40	12:50	12:59	1:04	1:10	1:16	1:20	1:27	1:32	1:39	1:49	2:00
1:40	1:50	1:59	2:04	2:10	2:16	2:20	2:27	2:32	2:39	2:49	3:00
2:40	2:50	2:59	3:05	3:11	3:17	3:20	3:26	3:31	3:38	3:48	3:58
3:40	3:50	3:59	4:04	4:10	4:16	4:20	4:26	4:31	4:38	4:48	4:58
4:40	4:50	4:58	5:04	5:10	5:16	5:20	5:26	5:31	5:38	5:48	5:58
5:40	5:50	5:58	6:03	6:09	6:15	6:20	6:26	6:31	6:38	6:48	6:58
6:40	6:50	6:58	7:03	7:09	7:15	---	---	---	---	---	---
7:40	7:50	7:58	8:03	8:09	8:15	---	---	---	---	---	---

Note:

All Route 23 NB trips become Route 17 at Esplanade Shopping Center.

Tenga en Cuenta:

Todos los viajes de la Ruta 23 en dirección Norte se convierten en la Ruta 17 al llegar al Esplanade Shopping Center.

23 SOUTHBOUND STOPS - PARADAS HACIA EL SUR

- 1 Esplanade.....Spur Dr**
Esplanade (Food 4 Less)
Vineyard.....Esplanade
Vineyard.....Oxnard Blvd
Vineyard.....H St
Ventura Rd.....Carmen Way
Ventura Rd.....Bevra Ave
- 2 Ventura Rd.....Gonzales Rd**
Ventura Rd.....Ivywood Dr
Ventura Rd.....Devonshire
Ventura Rd.....5th St
Ventura Rd.....9th St
- 3 Ventura Rd.....Channel Islands Blvd**
Ventura Rd.....Sunkist St
Ventura Rd.....Bard Rd
Ventura Rd.....Pleasant Valley
Ventura Rd.....Clara St
- 4 Ventura Rd.....Scott St**
Hueneme Rd.....Surfside Dr
Hueneme Rd.....J St
Saviers Rd.....Hood Way
Saviers Rd.....Clara St
- 5 Pleasant Valley Rd.....Saviers Rd**
Pleasant Valley Rd.....Cloyne St
Pleasant Valley Rd.....Squires Dr
Pleasant Valley Rd.....Terrace St
Pleasant Valley Rd.....Rose Ave
Rose Ave.....Billings St
- 6 Oxnard College**

BOLD INDICATES TIMEPOINT

LETRAS MARCADAS INDICAN PUNTOS CLAVES

23 NORTHBOUND STOPS - PARADAS HACIA EL NORTE

- 6 Oxnard College - LOT A**
Rose Ave.....Billings St
Pleasant Valley Rd.....Rose Ave
Pleasant Valley Rd.....Terrace St
Pleasant Valley Rd.....Squires Dr
Pleasant Valley Rd.....Cloyne St
- 5 Saviers Rd.....Pleasant Valley Rd**
Saviers Rd.....Clara St
Hueneme Rd.....Courtland St
Hueneme Rd.....J St
Hueneme Rd.....Surfside Dr
- 4 Ventura Rd.....Scott St**
Ventura Rd.....Clara St
Ventura Rd.....Pleasant Valley
Ventura Rd.....Bard Rd
- Ventura Rd.....Sunkist St
Ventura Rd.....Spruce St
- 3 Ventura Rd.....Channel Islands Blvd**
Ventura Rd.....Hemlock St
Ventura Rd.....9th St
Ventura Rd.....5th St
Ventura Rd.....Devonshire
Ventura Rd.....Ivywood Dr
- 2 Ventura Rd.....Gonzales Rd**
Ventura Rd.....Fuchsia St
Ventura Rd.....Holly Ave
Vineyard Ave.....H St
Vineyard Ave.....Saint Mary's Dr
Esplanade (Food 4 Less)
- 1 Esplanade.....Spur Dr**

BOLD INDICATES TIMEPOINT

LETRAS MARCADAS INDICAN PUNTOS CLAVES

VENTURA COUNTY TRANSIT AGENCIES

AGENCIAS DE TRÁNSITO DEL CONDADO DE VENTURA

FIXED ROUTE BUSES

AUTOBÚSES DE RUTA FIJA

CAMARILLO AREA TRANSIT (CAT)

805-988-4CAT
www.camarillotransit.com

GOLD COAST TRANSIT DISTRICT

805-487-4222
www.goldcoasttransit.org

MOORPARK AREA TRANSIT

805-375-5473
www.moorparkca.gov/227/Bus-Ride-Guide

OJAI TROLLEY

805-272-3883
www.ojaitrolley.com

SANTA BARBARA MTD

805-963-3366
<http://www.sbmtd.gov>

SIMI VALLEY AREA TRANSIT

805-583-6456
www.simivalley.org

THOUSAND OAKS TRANSIT (TOT)

805-375-5473
www.toaks.org

VCTC INTERCITY TRANSIT (FORMERLY VISTA)

800-438-1112
www.goventura.org

VALLEY EXPRESS

805-933-2267
www.valleyexpressbus.org

PARATRANSIT/ DIAL-A-RIDE

PARATRÁNSITO

CAMARILLO AREA TRANSIT DIAL-A-RIDE

805-988-4CAT
www.camarillotransit.com

CAMARILLO HEALTH CARE DISTRICT

805-388-2529
www.camhealth.com/transportation-services

FILLMORE DIAL-A-RIDE

800-933-2267
www.valleyexpressbus.org

GOLD COAST TRANSIT DISTRICT- ACCESS

805-485-2319
(Press 1 for Reservations, Press 2 for Dispatch)
TDD 711 CA Relay Service
www.goldcoasttransit.org/paratransit

HELP OF OJAI

805-646-5122
www.helpofojai.com

MOORPARK CITY TRANSIT

805-517-6257
www.moorparkca.gov

SIMI VALLEY TRANSIT DIAL A RIDE

805-583-6464
www.simivalley.org

THOUSAND OAKS TRANSIT DIAL-A-RIDE

805-375-5467
www.toaks.org

VCTC INTERCITY TRANSIT

The Ventura County Transportation Commission (VCTC), is committed to keeping Ventura County moving! It provides six intercity bus routes (which complement Gold Coast Transit) plus two Heritage Valley-focused Dial-A-Ride services.


VCTC Intercity Transit provides service along Highway 101 from Goleta to the East County, and along Highway 126 from Ventura to Piru, plus weekend service to the Ventura pier. VCTC also provides service to CSUCI from Camarillo and Oxnard.

¡La Comisión de Transporte del Condado de Ventura (VCTC) se compromete a mantener el Condado de Ventura en movimiento! Proporciona seis rutas de autobuses interurbanos (que complementan Gold Coast Transit) más dos servicios Dial-A-Ride centrados en Heritage Valley.

VCTC Intercity Transit brinda servicio a lo largo de la autopista 101 desde Goleta hasta el este del condado, y a lo largo de la autopista 126 desde Ventura a Piru, además de servicio de fin de semana al Ventura Pier. VCTC también brinda servicio a CSUCI desde Camarillo y Oxnard.

TRANSFER POINTS BETWEEN GCTD AND VCTC: PUNTOS DE TRANSBORDO ENTRE GCTD Y VCTC:

- Ventura Transit Center - Pacific View Mall
- County Government Center
- Esplanade Shopping Center - Oxnard
- Wells Center - Saticoy
- C Street Transfer Center (Centerpoint Mall)
- Oxnard College (Parking Lot)
- Ventura College (Telegraph at Estates)



A service of the
Ventura County Transportation Commission
800.438.1112 www.goventura.org

DISCOUNT FARE PROGRAMS

IDENTIFICATION FOR DISCOUNTED FARES

To prove eligibility for a free or discounted fare, appropriate identification must be shown to the bus operator upon boarding the bus:

- Youth Ride Free: Older aged youth should be prepared to show proof of age (18 and under), valid school ID, GCTD Youth ID card.
- College Ride Free: Valid College ID from a Ventura County College or University.
- Senior Citizen: proof of age (65+), or GCTD Reduced Fare ID card
- Seniors over age 75: proof of age (75+) or GCTD 75+ ID card
- Disabled: Medicare card, GCTD Reduced Fare ID card or ADA card
- Medicare Recipient: Medicare card
- Veterans Identification card

All ID cards used must be valid. Any official document that shows the rider's birthdate is considered proof of age. Examples of accepted documents include a DMV ID, a birth certificate, or an insurance card that shows a birthdate. A photo ID is recommended.

75+ PROGRAM

Seniors aged 75 or older can ride for FREE, all day, every day, with proof of age shown upon boarding.

Seniors may receive a free ID card to use to prove their eligibility for the program. To receive your free 75+ ID card, please visit our Customer Service Center at the Oxnard Transit Center. You will need to present proof of age and photo ID to receive your card. Please call 805-487-4222 for more information.

GCTD REDUCED FARE ID CARD

Seniors 65 years of age and older can get a Gold Coast Transit Reduced Fare ID card by presenting photo identification with proof of age to staff at the Customer Service Center. No application is necessary.

People with disabilities may be issued a Reduced Fare ID card by Gold Coast Transit to prove their eligibility for a discounted fare on board its fixed route service. Applications are available at GCTD's Customer Service Center, on page 75 in this Bus Book and on our website, www.goldcoasttransit.org.

The application form must be completed by a physician or licensed medical professional, licensed optometrist (for visual impairments), counselor or social worker (representing a recognized organization for persons with disabilities). Another way to receive a GCTD Reduced Fare ID card is for patrons who receive Social Security Insurance (SSI) to present their current SSI award letter as proof of disability.

Turn in the completed application form in person to GCTD's Customer Service Center at the Oxnard Transit Center to receive your GCTD Reduced Fare ID card. Please call 805-487-4222 for more information.

HOW TO RIDE THE BUS

Bus stops are identified with a Gold Coast Transit District (GCTD) sign which lists the routes serving that stop. For the safety of our passengers, GCTD buses only stop at designated bus stops.

Arrive at your bus stop at least 5-10 minutes early and stand near the sign, bench or bus shelter so that the driver can see you. The driver may not stop if you are not clearly visible.

The route number and destination of each bus is displayed on a heads sign above the bus's front windshield. Before boarding the bus, make sure it is the bus you wish to take. If you are unsure, ask the bus driver to assist you.

Please have your cash fare, pass or transfer ready before the bus arrives. Please see page 2 for current fares.

Passengers paying a reduced fare are required to present acceptable proof of eligibility upon boarding. Please see page 63 for identification requirements.

If your trip requires the use of more than one bus to reach your destination, ask the driver for a free, two-hour transfer ticket when you pay your fare. (See "How To Transfer" for more details). Day Passes are sold on board and offer great value if traveling on more than one bus. Remember, Day Passes issued on board are activated and are valid until 11:59pm that same day.

After paying your fare, please move promptly to a vacant seat. Seniors and people with disabilities have priority for the seats directly behind the driver. If seats are not available, move towards the rear of the bus and hold on to the grab rails.

About one block before your stop, pull the stop request cord or push the touch strip on the window frame to signal the driver that you want to get off at the next stop. Please be sure the driver has enough time to stop safely. If you are unsure where to get off the bus, tell the driver where you want to get off and ask him/her to announce the stop for you.

Please exit from the rear door. Gently push the touch bar on the doors to open them and hold the door handle as you exit the bus. After you exit, stand to the side of the road or on the sidewalk until the bus has pulled away.

For your safety, do not cross the street in front of the bus and obey all traffic signs and signals.

HOW TO TRANSFER

If you need to use more than one bus to reach your destination, ask the driver for a transfer when you pay your fare on the first bus. Transfers will only be issued at the time of payment.

Transfers are free and can be used as your fare on any Gold Coast Transit bus, in any direction. The transfers are valid for two hours. The expiration information will be printed on the back of the transfer (see below).

Passengers using a Day Pass or 31-Day Pass will not be issued a transfer, but may board any bus in the system at any time during the validity period of the pass.

If you are concerned about catching your connecting bus, notify your driver that you will be transferring and ask him or her to call ahead to inform the next driver. **Please note that it may not always be possible to have the connecting bus wait.**



BIKE LOADING INSTRUCTIONS



You are responsible for properly loading and unloading your bicycle. All bags, child carriers, water bottles or any other objects must be removed prior to loading. Always load from the curb side of the bus.

- Alert the operator that you intend to load your bicycle, then lower the rack by pulling the handle. (See ① above)
- Lift your bike on to the rack. (See ② above)
- Lift the support arm up and over the front tire. (See ③ above)
- When leaving the bus, please advise the operator that you will be removing your bike and leave by the front door.
- When your bike is unloaded, raise the rack to the upright position.

Please also note that:

- GCTD is not responsible for loss or damage to bicycles.
- Each rack holds three bicycles with wheels 16 inches or larger in diameter. Bikes are accommodated on a first come, first served basis. If the bicycle rack is full, you may be asked by the operator to wait for the next bus.
- Bicycles longer than 80 inches (6.5 feet) and higher than 54 inches (4.5 feet) will not be allowed on the rack.
- Total weight must not exceed 250 pounds.
- Bikes and Scooters: Foldable bikes, e-bikes, e-scooters, e-self balancing boards are allowed. All personal e-devices must have sealed lithium-ion batteries (no car batteries, no homemade bikes/scooters). No GAS-powered bikes allowed. Non-foldable e-bikes must be secured in bike rack. Foldable bikes, e-bikes, e-scooters, and e-balancing boards can be brought on board if FOLDED, secured, and kept out of the aisle.

TITLE VI CIVIL RIGHTS

Gold Coast Transit District is committed to ensuring that no person is excluded from participation in, or denied the benefits of its services on the basis of race, color or national origin as protected by Title VI of the Civil Rights Act of 1964, as amended.

- No person or group of persons will be discriminated against with regard to fares, routing, scheduling, or quality of transportation service that GCTD furnishes, on the basis of race, color, or national origin.
- Frequency of service, age and quality of vehicles assigned to routes, quality of bus stops and location of routes will not be determined on the basis of race, color, or national origin.

For additional information on GCTD's obligation regarding non-discrimination, please write to GCTD General Manager, 1901 Auto Center Dr., Oxnard, CA 93036.

HOW TO FILE A COMPLAINT

Any person who believes that he or she has, individually, or as a member of any specific class of persons, been subjected to discrimination on the basis of race, color, or national origin may file a Title VI complaint with GCTD. The complaint should be submitted by the complainant and/or his/her designee as soon as possible but must be filed within 180 days of the date of the alleged discrimination. For information on how to file a complaint, including obtaining a copy of the "Title VI Complaint Form" contact GCTD by:

- Mail: GCTD General Manager, 1901 Auto Center Dr., Oxnard, CA 93036
- Phone: 805-483-3959/ Fax: 805-487-0925
- Website: www.GCTD.org

The "Title VI Complaint Form" is not mandatory to file a complaint. GCTD will provide appropriate assistance to complainants who are limited in their ability to communicate in English.

In addition to the Title VI complaint process at GCTD, a complainant may file a Title VI complaint with the Federal Transit Administration (FTA), Office of Civil Rights, Attention: Complaint Team, East Building, 5th Floor – TCR, 1200 New Jersey Avenue, SE, Washington DC 20590. The FTA's complaint procedure is contained in the FTA Circular C4702.1A.

HOLIDAY SCHEDULE

HOLIDAY	DATE OBSERVED	BUS SERVICE	CUSTOMER SERVICE CENTER HOURS
Labor Day	September 4, 2023	None	Closed
Veterans Day	November 11, 2023	Regular Service	Closed (Saturday)
Thanksgiving Day	November 23, 2023	None	Closed
Day After Thanksgiving	November 24, 2023	Regular Service	8am - 1pm
Christmas Eve	December 24, 2023	Regular Service	Closed (Sunday)
Christmas Day	December 25, 2023	None	Closed
New Year's Eve	December 31, 2023	Regular Service	Closed (Sunday)
New Year's Day	January 1, 2024	None	Closed
Martin Luther King Jr. Day	January 15, 2024	Regular Service	8am - 1pm
Presidents' Day	February 19, 2024	Regular Service	8am - 1pm
César Chávez Day	March 31, 2024	Regular Service	Closed (Sunday)
Memorial Day	May 27, 2024	None	Closed
Independence Day	July 4, 2024	None	Closed

IMPORTANT RULES



Conduct: Be courteous to other passengers. Refrain from loud, unruly behavior. Do not talk to the driver when the bus is moving. Earphones must be worn when using your phone to listen to music or watch videos. Use your inside voice when talking on your phone. Shirts and shoes must be worn. Throw away your trash. Do not smoke, eat, drink, or spit. No open containers allowed. Drinks must be in screw top bottles. No soft paper, cardboard, or Styrofoam coffee or soda cups allowed.

Accessibility: Seniors and people with disabilities have priority seating behind the driver. If you need to use the ramp or the kneel function, please notify the driver. These features will be provided upon request.



Guide Dogs and other service animals must be under the control of the customer at all times. They may sit on the floor out of the aisle. Animals must not occupy a separate seat, block the aisle, path of travel, access doors, or lift.

Belongings: Your items are not to block the free movement of passengers on the bus or take up another seat on the bus.



Strollers and Carts: Strollers and carts are required to be folded and stowed away from the aisles.

Skateboards, Rollerblades, Skates: Must be carried with you. You will not be allowed to board the bus if you are wearing rollerblades or skates. Shoes must be worn.



It is Against the Law to carry any explosives, acid, flammable liquid, and/or toxic or hazardous materials. It is against the law to touch or assault the driver or another passenger.

SERVICES FOR SENIOR CITIZENS AND PASSENGERS WITH DISABILITIES

BUS SERVICE

GCTD buses are equipped to accommodate mobility devices that comply with Americans with Disabilities Act (ADA) guidelines. GCTD uses low-floor buses with fold-out ramps for mobility device access. If you need to use the ramp to board the bus, the driver will assist you. All buses are capable of kneeling for easier boarding at the front door. If you would like to make a request for a reasonable modification, please visit our website or contact Customer Service at 805-487-4222.

TDD

People with hearing or speech disabilities may receive route, schedule and fare information by:

- Phone: 711 CA Relay Service, Mon-Fri, 8 AM-6 PM
- E-mail: CustomerService@gctd.org
- Online: www.GCTD.org

REDUCED FARES & REQUIRED ID CARDS

See page 63.

PASSENGERS WITH VISUAL DISABILITIES

All transfer point bus stops are announced on board. The information in this Bus Book is available in an alternative format, upon request. Please contact our Customer Service Center at 805-487-4222 for more information.

SERVICE ANIMALS

Guide dogs and other service animals must be under the control of the customer at all times. They may sit on the floor out of the aisle. Animals cannot occupy seats and must remain on the floor at all times, making sure not to block the aisle, path of travel, access doors, or lift.

TRAVEL TRAINING AVAILABLE

GCTD offers travel training for those seeking a better understanding of how to use Gold Coast Transit District services to get you where you need to go. Please contact customerservice@gctd.org or 805-483-3959 x 154.

MOBILITY DEVICES

Premarking & Training Program

GCTD offers a free premarking, tethering and training service to assist mobility device users. To learn more, please call 805-483-3959, ext. 154.

Securement policy

- All buses accommodate scooters, wheelchairs, and other mobility devices that can navigate the entryway to the bus.
- GCTD requires that mobility devices are secured to the floor of the bus. Riders who do not comply may be denied transportation. This does not apply to devices that cannot be secured.
- GCTD bus operators must secure the mobility device or ensure it has been properly secured.
- GCTD recommends that mobility device users utilize lap and/or shoulder belts and riders using three-wheeled scooters transfer to a seat.
- Wheelchairs will not be transported in a fully reclined position.

FLEXIBLE SERVICES

GO ACCESS PARATRANSIT

GO ACCESS provides next-day, origin-to-destination accessible service to qualifying individuals within the GCTD service area.

GO ACCESS ELIGIBILITY

ADA Eligibility:

- Applications available on the GCTD website and at the Customer Service Center. Call for more information (805) 487-4222.

Senior Eligibility:

- If you are turning 65 years old this year, this service is available to you.

HOURS OF OPERATION

Monday - Friday 4:45 AM - 11:00 PM
 Saturday - Sunday 5:15 AM - 11:00 PM

ACCESS RESERVATIONS

Reservations accepted daily for next day service:

8:00 AM - 5:00 PM

805-485-2319, Press 1

TDD 711 (CA Relay Service)

Online booking available. Ask a team member for more information.

FARES

All fares are paid in cash (exact), by prepaid E-Fares, or Token Transit mobile fare.

One-Way ADA/Senior\$3.00

LATE NIGHT SAFE RIDES

Late Night Safe Rides is a reservations-based, curb-to-curb, service available within the GCTD service area between the hours of 7 PM - 12 AM. The service is provided in GCTD's GO ACCESS vehicles.

ELIGIBILITY AND FARE

Passenger (s) must be at least 16 years of age.

One Way.....\$2.00

Exact Cash, Token Transit (App) or E Fares Balance.

HOURS OF OPERATION

Nightly.....7:00 PM - Midnight

GO NOW ON DEMAND

GO Now is a neighborhood-focused service that allows passengers to request and get transportation within 30 minutes. The service is available in the South Oxnard service zone. Download the TransLoc app to book your ride.

ELIGIBILITY AND FARE

Passenger (s) must be at least 14 years of age.

One-Way.....\$2.00

Exact cash or TransLoc App.

HOURS OF OPERATION

Monday - Friday7:00 AM - 7:00 PM

MORE INFORMATION

If you need information about our Flexible Services or adding E-Fares to your account, please contact us by:

- **Email:** CustomerService@gctd.org
- **Phone:** 805-487-4222, M-F 8 AM - 6 PM
- **Website:** www.GCTD.org

PROGRAMAS DE PRECIO REDUCIDO

PROGRAMAS PARA PRECIO REDUCIDO

Para comprobar su elegibilidad para recibir servicio gratuito o precio reducido, identificación apropiada debe ser mostrada al operador al abordar el autobús:

- Jóvenes Viajan Gratis: Jóvenes en la secundaria deben estar preparados para mostrar prueba de edad (18 años y menos), identificación válida escolar, o identificación de juventud de GCTD
- Estudiantes Universitarios Viajan Gratis: Identificación universitaria válida de un colegio o universidad del condado de Ventura.
- Mayores de Edad: Comprobante de edad (65+)
- 75+: Comprobante de edad o tarjeta de GCTD 75+
- Discapacitado: Tarjeta de Seguro de Medicare, tarjeta de precio reducido de GCTD o tarjeta de ADA
- Recipiente de Seguro de Medicare: Tarjeta de Medicare
- Tarjeta de identificación de veteranos

Las tarjetas de identificación deben ser válidas. Cualquier documento oficial que demuestre la fecha de nacimiento de los pasajeros se considera comprobante de edad. Por ejemplo, documentos aceptados incluyen una tarjeta de identificación del DMV de California, acta de nacimiento, o una tarjeta de seguro con su fecha de nacimiento.

PROGRAMA DE 75 AÑOS O MÁS

Las personas de 75 años o más pueden viajar en el autobús gratis y sin límite, todos los días.

Solo presente su tarjeta de identificación de 75 años o más de Gold Coast Transit o cualquier otra prueba de edad al abordar.

Para aprender más sobre este programa, puede llamar al 805-487-4222.

IDENTIFICACIÓN PARA PRECIO REDUCIDO

Para personas con 65 años de edad o más, puede obtener identificación para recibir precio reducido. Solo presente comprobante de edad al Centro de Servicio al Cliente.

Para personas con discapacidad, aplicaciones para obtener la identificación están disponibles en español en el Centro de Servicio al Cliente de GCTD en el Centro de Transportación de Oxnard y en la página 77 de este libro. La forma debe ser completada por un médico, un optometrista con licencia (para impedimentos visuales) o por un consejero/trabajador social (que representa a una organización reconocida que trabaja con personas discapacitadas) y devolver la forma al Centro de Servicio al Cliente de Gold Coast Transit en persona para recibir su Identificación de Precio Reducido.

CÓMO VIAJAR EN EL AUTOBÚS

Las paradas se identifican con un letrero de Gold Coast Transit. Se indicaran las rutas que sirven esa parada. Para la seguridad de nuestros pasajeros, los autobúses de GCTD sólo se detienen en las paradas designadas.

Llegue por lo menos 5 - 10 minutos temprano a su parada. Esté parado junto a la señal, banca o resguardo del autobús para que el chófer pueda verlo. Es posible que el conductor no se detenga si no es claramente visible.

El número de ruta de autobús y el destino se muestran en un letrero electrónico arriba del parabrisas. Antes de abordar el autobús, asegúrese de que sea el autobús que desea tomar. Si esta inseguro, pídale ayuda al conductor del autobús.

Tenga su pasaje, pase o transferencia lista al abordar. Por favor tenga su identificación lista, ya que a todos los pasajeros se les requiere presentar prueba aceptable de elegibilidad para pagar tarifa de descuento.

Si su viaje requiere el uso de más de un autobús para llegar a su destino, pídale una transferencia gratis al conductor **cuando pague su tarifa**. Consulte la sección “Como Transferir” para más información. Recuerde, puede adquirir un Pase de Día a bordo de cada autobús, lo cual ofrece mucho beneficio si su viaje requiere más de un autobús.

Al abordar el autobús y pagar su tarifa, tome asiento. Tenga en cuenta que las personas mayores y personas con discapacidad tienen la prioridad en los asientos directamente detrás del conductor. Si no hay ningún asiento disponible, proceda al fondo del autobús y aférrese a las barandillas.

Una cuadra antes de su parada, jale el cordón para bajar o empuje la tira para señalar al conductor que quiere bajar en la próxima parada. Esté seguro que el conductor tenga bastante tiempo para poder parar con seguridad.

Por favor salga por la puerta de atrás. Empuje la barra suavemente y las puertas se abrirán. Sostenga la puerta cuando salga del autobús. Después de que salga, manténgase de pie al lado del camino hasta que el autobús proceda adelante. Para su seguridad, no cruce delante del autobús.

CÓMO TRANSFERIR

Si necesita usar más de un autobús para llegar a su destino, **pídale al conductor una transferencia cuando pague su tarifa en el primer autobús.**

Transferencias son gratis y se pueden utilizar como tarifa en cualquier autobús de GCTD, en cualquier dirección. Transferencias son válidas por dos horas. La hora de vencimiento será imprimida en la transferencia (Figura A).

A los pasajeros con pases de día o de 31-Días, no se les emitirán las transferencias, ya que estos pases les permite viajar sin limite.

Si usted está preocupado sobre su conexión, pídale al conductor que llame al otro autobús para informarle de su traslado. **Tome en cuenta que no siempre sera posible hablarle al otro autobús.**

Figura A:



INSTRUCCIONES PARA CARGAR BICICLETAS



Usted es responsable de cargar y de descargar su bicicleta correctamente. Retire bolsas, portadores de niño, botellas de agua o cualquier objeto que pudiera caerse. Cargue siempre su bicicleta del lado de la banqueta del autobús.

- Alerta al operador que usted propone cargar su bicicleta. Después, baje el estante estirando la manilla. ①
- Levante su bicicleta hacia el estante. ②
- Levante la manilla del estante sobre la llanta ③ delantera para mantener su bicicleta en su lugar.
- Al bajar el autobús, asegúrese de informarle al conductor que usted va a bajar su bicicleta del estante. Por favor baje del autobús por la puerta principal.
- Cuando este descargada su bicicleta, levante el estante a la posición vertical.

Tenga en cuenta:

- GCTD no es responsable por la pérdida o daño hecho a las bicicletas.
- Cada autobús tiene un estante que sostiene tres bicicletas con ruedas 16 pulgadas o más de diámetro. Las bicicletas se acomodan para las primeras 3 personas que tengan bicicletas.
- Bicicletas más de 80 pulgadas (6.5 metros) y superior a 54 pulgadas (4.5 metros) no serán permitidos en el estante.
- El peso total no debe exceder más de 250 libras.
- Bicicletas y scooters: Se permiten bicicletas plegables, bicicletas eléctricas, scooters electrónicos, y tablas de equilibrio. Todos los dispositivos electrónicos deben tener baterías de iones de litio selladas (no baterías de automóviles, bicicletas/scooters caseros). No se permiten bicicletas con motor de GAS. Las bicicletas eléctricas no plegables deben estar aseguradas en el portabicicletas. Los dispositivos plegables se pueden llevar a bordo si están doblados, asegurados y mantenidos fuera del pasillo.

DERECHOS CIVILES DEL TITULO VI

Gold Coast Transit District (GCTD) está comprometido a asegurarse a no excluir la participación, ni negar a ninguna persona las ventajas de sus servicios a base de raza, color u origen nacional según Título VI del acto de los derechos civiles de 1964 de la enmienda prevista:

- No se discriminará a ninguna persona o grupo de personas con respecto a precios, las rutas, la previsión, o la calidad del servicio del transporte que GCTD suministra, en base de raza, color, de su origen nacional o discapacidad.
- La frecuencia del servicio, edad y calidad de los vehículos asignados a las rutas, la calidad de las paradas de autobús y de la localización de rutas no será determinada en base de raza, color, de origen nacional o discapacidad.

Para más información sobre la obligación de GCTD con respecto a asuntos relacionados a discriminación, escriba por favor a GCTD, Director General, 1901 Auto Center Dr., Oxnard, CA 93036.

COMO PRESENTAR UNA QUEJA

Cualquier persona que cree que él o ella, individualmente, o como miembro de cualquier clase de personas, ha sido sujetado a la discriminación en base de raza, color u origen nacional puede presentar una queja del Título VI con GCTD. La queja se debe presentar por el denunciante o su designado cuanto antes pero se debe presentar en el plazo de 180 días de la fecha del acto de la discriminación alegada. Para más información sobre cómo presentar una queja del Título VI, comuníquese con GCTD por los siguientes métodos.

- Correo: GCTD, Director General
1901 Auto Center Dr.
Oxnard, CA 93036
- Teléfono: 805-483-3959/ Fax: 805-487-0925
- Sitio web: www.GCTD.org

La forma para presentar un queja puede ser obtenida llamando 805-487-4222. GCTD proporcionará ayuda apropiada a los denunciantes que se limitan en su capacidad de comunicarse en inglés. También puede presentar una queja directamente a la Administración Federal de Tránsito (Federal Transit Administration) a: Federal Transit Administration, Office of Civil Rights, Attention: Complaint Team, East Building, 5th Floor – TCR, 1200 New Jersey Avenue, SE, Washington, DC 20590 El procedimiento de queja del FTA se contiene en el FTA C4702.1A circular.

DÍAS FESTIVOS

DÍA FESTIVO	FECHA OBSERVADA	SERVICIO DE AUTOBÚSES	CENTRO DE SERVICIO AL CLIENTE
Día del Trabajo	4 de septiembre de 2023	No Servicio	Cerrado
Día de los Veteranos	11 de noviembre de 2023	Servicio Regular	Cerrado (Sábado)
Día de Acción de Gracias	23 de noviembre de 2023	No Servicio	Cerrado
Día Después de Acción de Gracias	24 de noviembre de 2023	Servicio Regular	8am - 1pm
Nochebuena	24 de diciembre de 2023	Servicio Regular	Cerrado (Domingo)
Navidad	25 de diciembre de 2023	No Servicio	Cerrado
Vispera de Año Nuevo	31 de diciembre de 2023	Servicio Regular	Cerrado (Domingo)
Día de Año Nuevo	1 de enero de 2024	No Servicio	Cerrado
Día de Martin Luther King	15 de enero de 2024	Servicio Regular	8am - 1pm
Día de los Presidentes	19 de febrero de 2024	Servicio Regular	8am - 1pm
Día de César Chávez	31 de marzo de 2024	Servicio Regular	Cerrado (Domingo)
Día de los Caídos	27 de mayo de 2024	No Servicio	Cerrado
Día de la Independencia	4 de julio de 2024	No Servicio	Cerrado

REGLAS IMPORTANTES



Conducta: Sea cortés con otros pasajeros. Absténgase de perturbar a otros con comportamiento ruidoso. No hable con el chófer mientras este conduciendo el autobús. Use audífonos al usar su teléfono para oír música, ver videos o al usar cualquier otro equipo de sonido. Use su voz interior al hablar por teléfono o con otros pasajeros. Debe traer puesto camisa o blusa y zapatos. Tire su basura. No fume, coma, tome o escupa mientras este abordo del autobús. Contenedores abiertos no se permitirán en el autobús. Bebidas embotelladas tienen que estar selladas. Bebidas en vasos desechables no se permitirán.

Accesibilidad: Personas mayores y personas con discapacidad tienen prioridad para sentarse directamente detrás del conductor. Si tiene que usar la rampa o necesita que el autobús se incline para facilitar su acceso, solicite la ayuda del chófer. Estas funciones están disponibles bajo solicitud.



Los perros de guía y otros animales de servicio deben estar bajo el control del pasajero en todo momento. Pueden sentarse en el piso fuera del pasillo. No pueden ocupar asientos, bloquear el pasillo, las puertas de acceso o el ascensor.

Pertenencias: Asegúrese de que usted y sus pertenencias no estén bloqueando el libre movimiento de los demás ni ocupar otro asiento en el autobús.



Carritos o coches de niño deben ser doblados y colocados debajo del asiento y fuera de los pasillos.

Patinetas y patines: Debe llevarlos consigo. No se le permitirá subir al autobús si lleva patines puestos. Se deben usar zapatos.



Es ilegal transportar cualquier explosivo, ácido, líquido inflamable y/o materiales tóxicos o peligrosos. Es contra la ley tocar o agredir al conductor o a otro pasajero.

SERVICIOS PARA MAYORES DE EDAD Y PASAJEROS CON DISCAPACIDAD

SERVICIO DEL AUTOBÚS

Los autobuses de GCTD están equipados para acomodar dispositivos de movilidad que conforman las reglas de la ley de Estadounidenses con Discapacidades (ADA). Los autobuses de GCTD son equipados con rampas para acceso de sillas de ruedas. Si necesita usar la rampa para abordar el autobús, solicite ayuda del chófer. Los autobuses se pueden inclinar para facilitar su acceso al autobús. Si usted desea solicitar un acomodo razonable, por favor póngase en contacto con el Centro de Servicio de Cliente, 805-487-4222.

TDD

Personas con discapacidad auditiva o del habla pueden recibir información sobre rutas, horarios, y tarifas de las siguientes maneras:

- Hable al **711 CA Relay Service**, lunes a viernes 8:00 AM a 6:00 PM
- Envíe electrónicamente su solicitud de información a: **CustomerService@gctd.org**
- Visite nuestro sitio web: **www.GCTD.org**

TARIFAS REDUCIDAS

Ver la página 69.

PASAJEROS CON DISCAPACIDAD VISUAL

Todas las paradas e intersecciones grandes son anunciadas por los conductores de GCTD. El chófer del autobús también anunciará cualquier otra parada a petición.

Si lo requiere, la información en este Libro de Autobús está disponible en formato alternativo. Llame al 805-487-4222 para más información.

ANIMALES DE SERVICIO

Los perros guía y otros animales de servicio deben estar bajo el control del pasajero en todo momento. Pueden sentarse en el piso fuera del pasillo. Los animales no pueden ocupar asientos y deben permanecer en el suelo en todo momento, asegurándose de no bloquear el pasillo, la vía de circulación, las puertas de acceso o el ascensor.

PROGRAMA DE ENTRENAMIENTO DISPONIBLE

GCTD ofrece entrenamiento a los pasajeros para aprender a viajar en el autobús. Por favor contáctenos para más información, customerservice@gctd.org, 805-483-3959 ext. 154.

SILLAS DE RUEDA Y APARATOS DE MOVILIDAD

Servicios

GCTD ofrece un servicio gratuito de marcar y atar los dispositivos de movilidad para viajar en el autobús con más seguridad. Para aprender más, llame al **805-483-3959, ext. 154**.

Póliza de Aseguramiento

- Todos los autobuses acomodan mini motos eléctricas, sillas de ruedas, y otros dispositivos de movilidad que pueden navegar la entrada al autobús.
- GCTD requiere que los aparatos de movilidad estén asegurados al piso del autobús. Los pasajeros que no conforman con estas reglas pueden ser negados transporte, según regulaciones federales de ADA. Esto no se aplica a los aparatos que no pueden ser asegurados.
- Si el equipo/aparato no está asegurado o está quebrado y no se puede asegurar, no se permitirá abordar al autobús.
- Los operadores del autobús de GCTD deben asegurar el dispositivo de la movilidad o asegurarlo correctamente.
- GCTD recomienda que los usuarios de los aparatos de movilidad utilicen el regazo y/o las correas y los pasajeros que usan la patineta de tres (3) ruedas usen o se transfieran a un asiento.
- Sillas de rueda no se puede transportar en el autobús en una posición reclinada.

SERVICIOS FLEXIBLES

¿QUE ES GO ACCESS?

GO ACCESS brinda un servicio accesible de origen a destino al día siguiente a las personas que califican dentro del área de servicio de GCTD.

ELEGIBILIDAD PARA ACCESS

Elegibilidad de ADA:

- Las solicitudes están disponibles en el sitio web de GCTD y en el Centro de Servicio al Cliente. Puede llamar al 805-487-4222 para para más información.

Elegibilidad para las personas mayores de edad:

- Si cumple 65 años este año, este servicio está disponible para usted.

HORAS DE OPERACIÓN

Lunes - Viernes	4:45 AM - 11:00 PM
Sábados	5:15 AM - 11:00 PM
Domingos	5:15 AM - 11:00 PM

RESERVACIONES

Reservas aceptadas diariamente para el servicio al día siguiente:

8:00am - 5:00pm

805-485-2319, presione 1

TDD 711 (Servicio de retransmisión de CA)

Reservas en línea disponible. Solicite más información con a un miembro del equipo.

PRECIO DEL PASAJE

Las tarifas se pagan en efectivo (exacto), mediante tarifas electrónicas prepagas, o tarifa móvil de Token Transit.

Mayor de 65 Años/ADA \$3.00

LATE NIGHT SAFE RIDES

Late Night Safe Rides es un servicio basado en reservas, de acera a acera. El servicio se brinda en vehículos GO ACCESS de GCTD.

ELIGIBILIDAD Y TARIFA

Pasajeros deben tener al menos 16 años de edad.

Un Viaje.....\$2.00

Pago en efectivo (exacto), mediante tarifas electrónicas prepagas, o tarifa móvil de Token Transit.

HORAS DE OPERACIÓN

Nocturno.....7:00 PM - Midnight

GO NOW SERVICIO A PEDIDO

GO Now es un servicio de viajes compartidos a pedido que permite a los pasajeros solicitar y obtener transporte en 30 minutos. El servicio está disponible en la zona de servicio en el sur de Oxnard. Descargue la aplicación TransLoc para reservar su viaje.

ELIGIBILIDAD Y TARIFA

Pasajeros deben tener al menos 16 años de edad.

Un Viaje.....\$2.00

Pago en efectivo (exacto) o tarifa móvil mediante la aplicación TransLoc.

HORAS DE OPERACIÓN

Lunes - Viernes.....7:00 PM - Midnight

MÁS INFORMACIÓN

Si usted necesita más información, contáctenos:

- Correo electrónico:**
CustomerService@gctd.org
- Centro de Servicio al Cliente**
Teléfono: 805-487-4222, lun - vie, 8 AM - 6 PM
- Sitio Web**
www.GCTD.org

REDUCED FARE ID CARD APPLICATION

Persons with disabilities are entitled to a discounted fare on Gold Coast Transit District (GCTD) fixed-route bus service. The GCTD Reduced Fare ID Card, a Medicare card or ADA Paratransit ID card must be shown to the driver each time you board the bus to qualify for reduced fare. If proper ID is not shown, the reduced fare discount does not apply. *(If you are not disabled but are 65 yrs old and over, you are eligible for a reduced fare ID card and you do not need to complete this application.)*

Completed applications **MUST BE RETURNED IN PERSON** by the applicant to the GCTD Customer Service Center, Oxnard Transit Center, 201 E. Fourth Street, Oxnard, CA. **Incomplete applications will not be accepted.** A photo will be taken for the identification card at that time.

SECTION 1: To be completed by the applicant or by someone on the applicant's behalf.

Please print legibly or type. All fields must be completed.

APPLICANT'S NAME			
ADDRESS (INCLUDE APT. #)	CITY	STATE	ZIP CODE
PHONE NUMBER	BIRTHDATE		
EMERGENCY CONTACT PERSON	RELATIONSHIP	PHONE NUMBER	
I hereby authorize the person listed in Section 2 of this application to release to Gold Coast Transit District medical, or other pertinent information, about my disability. The information released will be used solely to determine my eligibility for this Reduced Fare ID Card.			
APPLICANT'S SIGNATURE			DATE

SECTION 2: To be completed by a physician or licensed medical professional, licensed optometrist (for visual impairments), or counselor/social worker (representing a recognized organization for persons with disabilities). Please print legibly or type. All fields must be completed.

I hereby certify that the applicant qualifies under **Criteria Number(s)** _____ (list all that apply), as listed on the **other side of this application**, for the GCTD Disability Identification Card.

The disability is: (check one) _____ Permanent _____ Temporary, and the expected duration is: _____

I am legally **licensed** as a _____ in the State of California and hereby declare that the information provided is true and correct.

NAME	SIGNATURE		
LICENSE #	DATE		
ORGANIZATION NAME	PHONE NUMBER		
BUSINESS ADDRESS	CITY	STATE	ZIP CODE

Return this form to the applicant.



ELIGIBILITY CRITERIA

Applicant's disability must meet one of the following criteria to qualify for the Reduced Fare Identification Card entitling the applicant to a reduced fare on GCTDD fixed-route buses.

1. Visual impairment such that, after best correction, vision in the better eye is 20/200, or less; or the visual field is contracted to 10 degrees or less from a point of fixation or subtends to an angle no greater than 20 degrees.
2. Hearing impairment such that there is a 50% bilateral hearing loss uncorrected by use of a hearing aid.
3. Musculoskeletal impairment such as muscular dystrophy, osteogenesis imperfecta, or severe rheumatism or arthritis of Therapeutic Grade III or worse, Functional Class III or worse, or Anatomical Grade III or worse.
4. Cardiovascular impairment resulting in marked limitation of physical activity. Less than ordinary physical activity causes fatigue, palpitation, dyspnea or anginal pain. Ordinary physical activity should be markedly restricted.
5. Respiratory impairment in which shortness of breath does not appear during times of rest but does occur during ordinary daily activities such as stair climbing or walking more than 200 feet. At the time of upper respiratory illness, it may become severe enough to require hospitalization.
6. Amputation, anatomical deformity (due to vascular or neurological deficits), traumatic loss of muscle mass or tendons, or x-ray evidence of bony or fibrous ankylosis joint subluxation, or instability of: (a) both hands, (b) one hand and one foot, or (c) amputation of one lower extremity at or above the tarsal region.
7. Paralysis, incoordination, or functional motor deficit in any two limbs due to brain, spinal, or peripheral nerve injury, including paraplegia, quadriplegia, and hemiplegia.
8. A developmental disability that is manifested before the person reaches 22 years of age, which constitutes a substantial disability to the affected individual, and is attributable to mental retardation or related conditions which include cerebral palsy, epilepsy, autism or other neurological conditions.
9. Emotional disorder due to the presence of mental illness, to the extent that applicant has significant impairment and/or symptoms which hinder their daily living, including schizophrenia, clinical depression, bi-polar and anxiety disorders.
10. Any other disability that restricts the applicant's mobility. Please attach an explanation with this application.

The following conditions do not qualify the applicant:

- pregnancy
- obesity
- acute or chronic alcoholism or drug addiction
- contagious diseases

Eligibility questions should be directed to the Customer Service Office at 805-487-4222.
(TDD 711 CA Relay Service)

SOLICITUD PARA TARJETA DE IDENTIFICACIÓN PARA PRECIO REDUCIDO

Personas con discapacidad pueden recibir descuento en la tarifa de Gold Coast Transit District (GCTD) en el sistema de autobuses de rutas fijas. La tarjeta de identificación de GCTD para precio reducido, una tarjeta de Medicare o tarjeta de identificación de Paratransito de ADA debe ser mostrada al conductor al abordar para calificar para precio reducido. Si no muestra la identificación apropiada, el descuento no se aplicará. *(Si no esta discapacitado pero tiene 65 años o más de edad, califica para precio reducido y no es necesario completar esta aplicación.)*

La solicitud completa debe ser **DEVUELTA POR EL SOLICITANTE EN PERSONA** al Centro de Servicio al Cliente de GCTD, en el Oxnard Transit Center, 201 E. Fourth Street, Oxnard, CA. **No aceptamos solicitudes incompletas.** Una vez allí, se le tomará una foto para la tarjeta de identificación

SECCIÓN 1: Debe ser completada por el solicitante o por alguien en nombre del solicitante. Por favor escriba claramente. Todos los campos deben ser completados.

NOMBRE DEL SOLICITANTE

DOMICILIO (INCLUYA EL NÚMERO DEL APARTAMENTO)

CIUDAD

ESTADO

ZONA POSTAL

NÚMERO DE TELÉFONO

FECHA DE NACIMIENTO

PERSONA QUE DEBE SER CONTACTADA EN CASO DE EMERGENCIA

RELACIÓN

NÚMERO DE TELÉFONO

Autorizo a la persona de la Sección 2 de esta solicitud a que dé a Gold Coast Transit District información médica u otra información pertinente sobre mi discapacidad. Esta información se usará solamente para determinar mi elegibilidad para esta tarjeta de identificación.

Firma del Solicitante

Fecha

SECCIÓN 2: Debe ser completada por un médico o un profesional médico con licencia, un optometrista con licencia (para impedimentos visuales) o por un consejero/trabajador social (que representa a una organización reconocida que trabaja con personas incapacitadas). Por favor escriba claramente. Todos los campos deben ser completados.

Certifico que el solicitante califica bajo el o los **Numeros de Criterio** _____ (escriba todos los que se aplican) que están al otro lado de esta solicitud para obtener una tarjeta de identificación de discapacidad de GCTD.

La incapacidad es: (marque uno) Permanente Temporaria, y se espera que la duración sea: _____

Yo soy licenciado legalmente como _____ por el Estado de California y declaro que toda la información dada es verdadera y correcta.

NOMBRE

FIRMA

NÚMERO DE LICENCIA

FECHA

NOMBRE DE LA ORGANIZACIÓN

NÚMERO DE TELÉFONO

DOMICILIO DEL NEGOCIO

CIUDAD

ESTADO

ZONA POSTAL

Devuelva esta solicitud al solicitante.

CRITERIOS DE ELEGIBILIDAD

El solicitante debe tener una de estas condiciones para calificar para una tarjeta de identificación para percio reducido, que le permite una tarifa reducida en las rutas fijas de GCTD.

1. Impedimento visual que la visión del mejor ojo es 20/200 o menos después de la mejor corrección; o el campo de visión es limitado a 10 grado o menos de un punto fijo o subtiende un ángulo que no es más de 20 grado.
2. Impedimento auditivo pérdida bilateral de un 50% del oído que no ha sido corregida por un aparato audífono.
3. Impedimento muscular o esquelético como distrofia muscular, osteogenesis imperfecta, reumatismo severo o artritis de Grado Terapéutico III o peor, Clase Función III o peor, o Grado Anatómico III o peor.
4. Impedimento cardiovascular que resulta en limitación de actividades físicas. Actividad física que es menos que la ordinaria, causa fatiga, palpitaciones, disnea o dolor anginal. Actividad física ordinaria debería ser restringida notablemente.
5. Impedimento respiratorio severo en que se respira con dificultad, no en los momentos de descanso, pero cuando hace actividades diarias y ordinarias, como subir escaleras o cuando camina más de 200 pies. Cuando hay una enfermedad respiratoria que se puede poner tan severa que requiera hospitalización.
6. Amputación, deformidad anatómica (debida a déficit vascular o neurológico), pérdida traumática de masa o tendones, o evidencia por rayos X de anquilosis de fibras o huesos y desconyuntamiento, o inestabilidad de (a) ambas manos, (b) una mano y un pie, o (c) amputación de una extremidad baja en, o sobre la región tarsal.
7. Parálisis, falta de coordinación o déficit funcional en el movimiento de dos miembros, debido a daño del cerebro, la espina dorsal o nervios periféricos, incluyendo paraplegia, quadriplegia y hemiplegia.
8. Una incapacidad de desarrollo es una incapacidad que se manifiesta antes de que la persona alcance 22 años de edad, que constituye una incapacidad substancial al individuo afectado, y es atribuible al retraso mental o a las condiciones relacionadas que incluyen parálisis cerebral, epilepsia, autismo, u otros condiciones neurológicas.
9. Desorden emocional debido a la presencia de enfermedad mental, en la medida que el solicitante tiene un impedimento importante o síntomas que le impiden en su vida diaria, incluyendo esquizofrenia, depresión clínica, bi-polar y desórdenes de ansiedad.
10. Cualquiera otra incapacidad que un profesional médico considere que limita la movilidad del solicitante. Favor de añadir una explicación a esta solicitud.

Las siguientes condiciones no califican al solicitante:

- embarazo
- obesidad
- alcoholismo agudo o crónico o adicción a drogas
- enfermedades contagiosas

Preguntas sobre elegibilidad deben ser dirigidas a la oficina del Centro de Servicio al Cliente, 805-487-4222.
(TDD 711 CA Relay Service).

FIXED ROUTE BUS TICKET MAIL ORDER FORM

To request passes and tickets by mail, please complete the following and include a check or money order. Cash will not be accepted.
*Para solicitar pases por correo, por favor llene la siguiente información e incluya un cheque o giro postal.
 No se aceptará dinero en efectivo.*

Please mail your completed form and payment to/ *Favor de enviar su formulario completado y el pago a:*

GOLD COAST TRANSIT DISTRICT, ATTN: CUSTOMER SERVICE, 1901 AUTO CENTER DR., OXNARD, CA 93036

Gold Coast Transit District is not responsible for mail-in orders not delivered by the US Post Office. For added security, you may pay \$4.15 for Certified Mail of your order. Questions? Please call 805-487-4222 or (TDD 711 CA Relay Service).

Gold Coast Transit District no se hace responsable de la correspondencia extraviada por la Oficina de Correos. Para mayor seguridad, y a un costo adicional de \$4.15, usted puede ordenar su pedido por correo certificado. ¿Preguntas? Por favor llame a 805-487-4222 (TDD 711 CA Relay Service)

SECTION 1: ALL FIELDS MUST BE FILLED IN TO PROCESS THE ORDER. PLEASE PRINT LEGIBLY OR TYPE.
SECCIÓN 1: TODOS LOS ESPACIOS DEBEN SER LLENADOS PARA PROCESAR EL PEDIDO.

Name/Nombre _____			
Address (including apartment number)/ Domicilio (incluyendo # de apartamento) _____		City/Ciudad _____	State/Estado _____
Postal Code/Código Postal _____			
Phone Number/ Número de teléfono _____	Driver's License or ID Number/ Número de licencia o identificación _____	Expiration Date/ Vencimiento _____	

SECTION 2: PLEASE ENTER A QUANTITY FOR EACH TYPE OF PASS YOU WOULD LIKE TO ORDER.
SECCIÓN 2: INDIQUE LA CANTIDAD PARA CADA TIPO DE PASE QUE DESEA ORDENAR.

	PRICE PRECIO	QUANTITY CANTIDAD	TOTAL PRICE PRECIO TOTAL
DAY PASS/PASE DE DÍA			
Adult/ Adulto	\$ 4.00	x _____	= _____
Reduced Fare/Precio Reducido	\$ 2.00	x _____	= _____
15-RIDE PASS/PASE DE 15 VIAJES			
Adult/Adulto	\$20.00	x _____	= _____
Reduced Fare/Precio Reducido	\$10.00	x _____	= _____
31-DAY PASS/PASE DE 31 DÍAS			
Adult/Adulto	\$50.00	x _____	= _____
Reduced Fare/Precio Reducido	\$25.00	x _____	= _____
SUBTOTAL/TOTAL PARCIAL			= _____
For CERTIFIED MAIL add \$4.15 per order (optional) CORREO CERTIFICADO \$4.15(opcional)			= _____
TOTAL AMOUNT ENCLOSED/CANTIDAD TOTAL			= _____

FORMS/FORMULARIOS





DOWNTOWN OXNARD



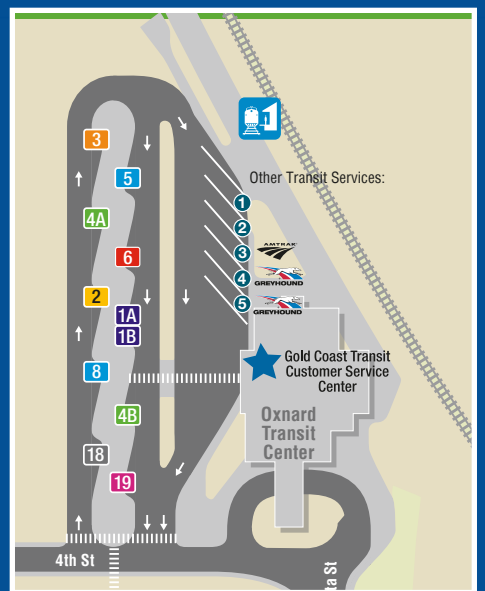
C STREET TRANSFER CENTER



VENTURA TRANSIT CENTER



OXNARD TRANSIT CENTER



CUSTOMER SERVICE CENTER
 Monday - Friday, 8AM - 6PM
805-487-4222

SERVICE HOURS HORAS DE SERVICIO

ROUTE	PAGE	MONDAY - FRIDAY		SATURDAY - SUNDAY	
		1ST TRIP STARTS	LAST TRIP ENDS	1ST TRIP STARTS	LAST TRIP ENDS
1 PORT HUENEME - OXNARD TRANSIT CENTER	5	4:50 AM	9:47 PM	6:05 AM	9:38 PM
2 COLONIA - DOWNTOWN OXNARD	10	5:21 AM	7:46 PM	5:21 AM	7:46 PM
3 J ST - CENTERPOINT MALL - LEMONWOOD	12	5:35 AM	7:03 PM	5:35 AM	7:03 PM
4A GONZALES RD - NORTH OXNARD	15	6:05 AM	8:18 PM	6:10 AM	8:12 PM
4B ST. JOHN'S - GONZALES RD	16	6:10 AM	8:36 PM	6:10 AM	8:31 PM
5 HEMLOCK - SEABRIDGE - WOOLEY	19	6:50 AM	7:49 PM	6:50 AM	7:49 PM
6 OXNARD - VENTURA - MAIN ST	21	4:50 AM	10:12 PM	5:15 AM	10:02 PM
7 OXNARD COLLEGE - CENTERPOINT	28	6:50 AM	6:51 PM	6:50 AM	6:51 PM
8 OTC - OXNARD COLLEGE - CENTERPOINT	30	6:35 AM	7:56 PM	6:35 AM	7:56 PM
10 PACIFIC VIEW MALL - TELEGRAPH - SATICOY	33	6:10 AM	8:57 PM	6:10 AM	8:57 PM
11 PACIFIC VIEW MALL - TELEPHONE - WELLS CTR	35	6:00 AM	9:12 PM	6:00 AM	8:37 PM
15 ESPLANADE - EL RIO - ST. JOHN'S	38	8:15 AM	6:34 PM	8:15 AM	6:23 PM
16 DOWNTOWN OJAI - PACIFIC VIEW MALL	41	5:10 AM	8:50 PM	6:05 AM	8:50 PM
17 ESPLANADE - OXNARD COLLEGE	45	6:21 AM	9:10 PM	7:15 AM	8:29 PM
18 TRIPPERS	49	SEE SCHEDULE		SEE SCHEDULE	
19 5TH - VICTORIA - GONZALES RD	51	5:55 AM	7:55 PM	NO SERVICE	
21 PACIFIC VIEW MALL - VICTORIA - C ST	53	5:40 AM	8:20 PM	7:05 AM	8:29 PM
23 ESPLANADE - NBVC - OXNARD COLLEGE	57	6:40 AM	8:48 PM	6:40 AM	8:15 PM

FARES TARIFAS

1-RIDE 1-TARIFA

Adult Adulto	\$1.50
Reduced Fare* Precio Reducido* Seniors 65+/Mayores de 65 años Disabled/Discapacitado Medicare VA Card/ Tarjeta de identificación de Veterano	75¢
Seniors 75+* Mayores de 75 años de edad*	Free Gratis
Children under 45" tall Niños menores de 45" de altura	
Youth 18 or under Adolescente de 18 años o menos	
Transfer (valid for 2 hrs) Transferencias (válidas por 2 horas)	



SYSTEM MAP INSIDE!
Mapa del sistema en el interior!

GCTD also accepts...
GCTD también acepta...

- VCbuspass
- Token Transit
- VCTC Red 1-Ride "Agency" Pass
- VCTC Transfers
- Ojai Trolley Transfers
- Metrolink & Amtrak passes

Please have your fare ready!
¡Por favor tenga su tarifa lista!



SAVE TIME. SAVE MONEY.
BUY A 15-RIDE OR 31-DAY PASS!

	DAY PASS PASE DE DÍA	15-RIDE 15-VIAJES	31-DAY (UNLIMITED RIDES) 31-DÍAS
Adult Adulto	\$4.00	\$20.00	\$50.00
Youth* (18 and under) Adolescente* (18 años o menos)	----	----	----
Reduced Fare* Precio Reducido*	\$2.00	\$10.00	\$25.00

* Identification/ proof of age or Reduced Fare ID card required.

* Identificación/comprobante de edad o tarjeta de Precio Reducido requerida.



LATE NIGHT SAFE RIDES

Advance Reservations Recommended.
Minimum 1 Hour Notice Requested.

RESERVATIONS
805-485-2319

★ **Need a ride
home late
at night?** ★

GCTD is now offering a
new Late Night Safe Rides
program (Fare is \$2).



TRANSPORTATION DAILY 7PM - 12AM | OPEN TO ALL (AGES 16+)

*¿Necesita un viaje a casa por la noche?
GCTD ahora ofrece un servicio nuevo
de Viajes Seguros Nocturnos.*

*Transporte diario 7pm a 12am. Disponible
para todos (16+). Tarifa de \$2. Reservar
Con Anticipación. Se Requiere Un Aviso
Mínimo de 1 Hora.*

RESERVACIONES: 805-485-2319



GO NOW

ON DEMAND SHARED RIDES

THE EASY & SAFE WAY
TO GET AROUND THE
NEIGHBORHOOD!

 **TransLōc**[®]
Request your ride!



FARE IS \$2 | TRANSPORTATION MONDAY TO FRIDAY 7AM - 7PM | OPEN TO ALL

Service Zone



GCTD IS NOW OFFERING A RIDESHARE APP SERVICE!

Travel anywhere in the 
South Oxnard Service Zone for \$2.00!

WAYS TO PAY:

Download **Token Transit** app
for mobile payment.

Download the App to Request a Ride Now:



Learn more. Visit our website:
www.gctd.org/GoNow

1 **PORT HUENEME - OTC** 5
1A via Pleasant Valley
1B via Bard
 OTC, Oxnard City Hall, CTC, Port Hueneme City Hall, Naval Base Ventura County, Port Hueneme Beach Park

2 **COLONIA - DOWNTOWN OXNARD** 10
 OTC, Oxnard City Hall, Multi-Service Center

3 **J STREET - CENTERPOINT MALL - LEMONWOOD** 12
 OTC, Oxnard Plaza Park, Oxnard Performing Arts Center, CTC, Lemonwood

4 **NORTH OXNARD** 14
4A via Ventura Rd.
4B via St. John's
 OTC, Oxnard City Hall, C Street Post Office, Pacifica HS, St. John's Regional Medical Center

5 **HEMLOCK - SEABRIDGE - WOOLEY** 19
 OTC, Oxnard Plaza Park, Christa McAuliffe School, Seabridge Marketplace

6 **OXNARD - VENTURA - MAIN ST** 21
 OTC, C Street Post Office, Esplanade, Government Center, Pacific View Mall, VTC, VCMC, CMH, Ventura HS, Ventura City Hall, San Buenaventura Mission, Bell Arts Center

7 **OXNARD COLLEGE - CENTERPOINT MALL** 28
 CTC, South Oxnard Library, Oxnard College

8 **OTC - OXNARD COLLEGE - CENTERPOINT MALL** 30
 OTC, Oxnard College, Centerpoint Mall, Lemonwood

10 **PACIFIC VIEW MALL - TELEGRAPH - SATICOY** 33
 Pacific View Mall, Ventura College, Buena HS, Wells Center, Saticoy

11 **PACIFIC VIEW MALL - TELEPHONE - WELLS CTR** 35
 Pacific View Mall, Telephone Road Plaza, Government Center, Wells Center, Veterans Affairs

15 **ESPLANADE - EL RIO - ST. JOHN'S** 38
 Esplanade, El Rio, Auto Center Drive, GCTD Operations & Maintenance Facility, St. John's Regional Medical Center, Nyeland Acres

16 **DOWNTOWN OJAI - PACIFIC VIEW MALL** 41
 Thompson Blvd, VTC, Ventura Pier, San Buenaventura Mission, Casitas Springs, Oak View, Ojai

17 **ESPLANADE - OXNARD COLLEGE** 45
 Esplanade, Riverpark, St. John's Regional Medical Center, Oxnard College, County Human Services

18 **TRIPPERS** 49
 Oxnard HS, Pacifica HS, Ventura HS, Rio Mesa HS

19 **OTC - 5TH - GONZALES RD** 51
 Oxnard Airport, Oxnard HS, C Street Post Office, Pacifica HS, St. John's Regional Medical Center, Raypak, Goodwill Industries

21 **PACIFIC VIEW MALL-VICTORIA AVE-CENTERPOINT MALL** . 53
 CTC, Centerpoint Mall, Seabridge Marketplace, Villa Victoria, Government Center, Buena HS, Ventura College, Pacific View Mall, VTC

23 **OXNARD COLLEGE - NBVC - ESPLANADE** 57
 Oxnard College, Pleasant Valley Rd, Port Hueneme, Naval Base Ventura County Sunkist Gate, Hueneme Bay Shopping Center, Clinicas, Esplanade Shopping Center

OTC | OXNARD TRANSIT CENTER
 VTC | VENTURA TRANSIT CENTER
 CTC | C STREET TRANSFER CENTER



Follow us!
 for latest updates

